17-041

FCI-33 Crop Insurance Actuarial Map

Prepared by the Springfield Field Underwriting Office

MAP INDEX

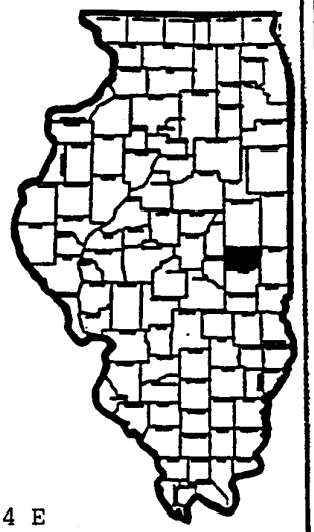

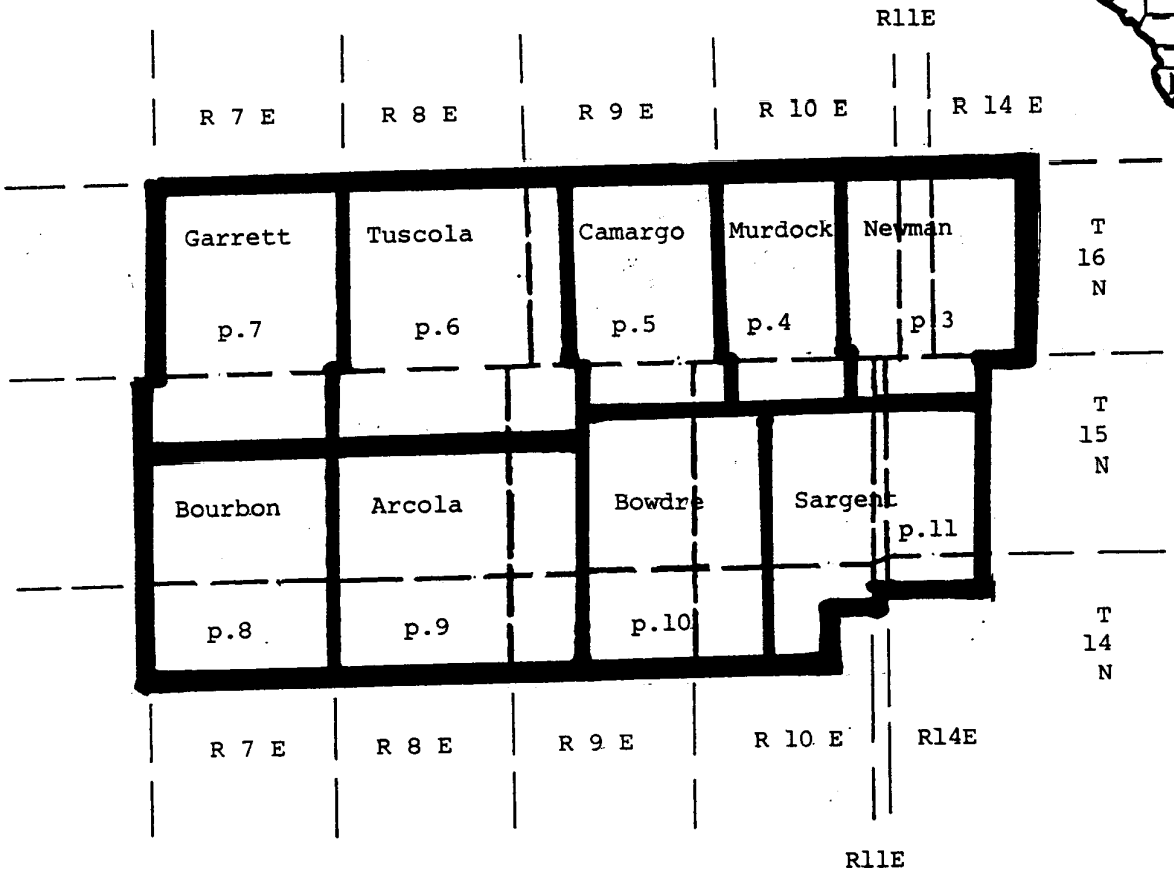

Date: JUN 21 1991	FCI-33 ACTUARIAL MAP	Page 2 of 11

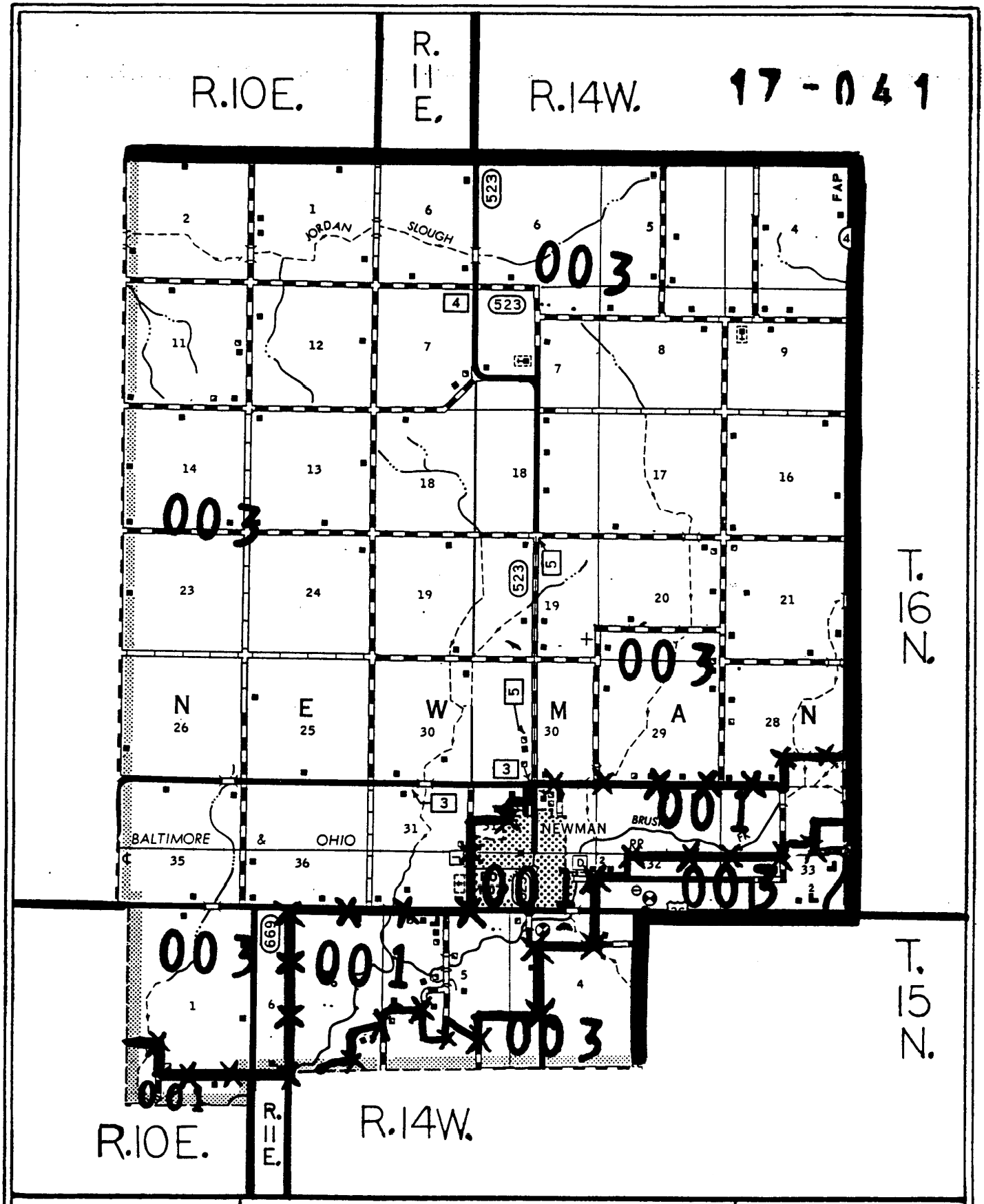

DATE: JUN 21 1991 | FCI-33 ACTUARIAL MAP | PG 3 OF 11

R.10E.

17-041

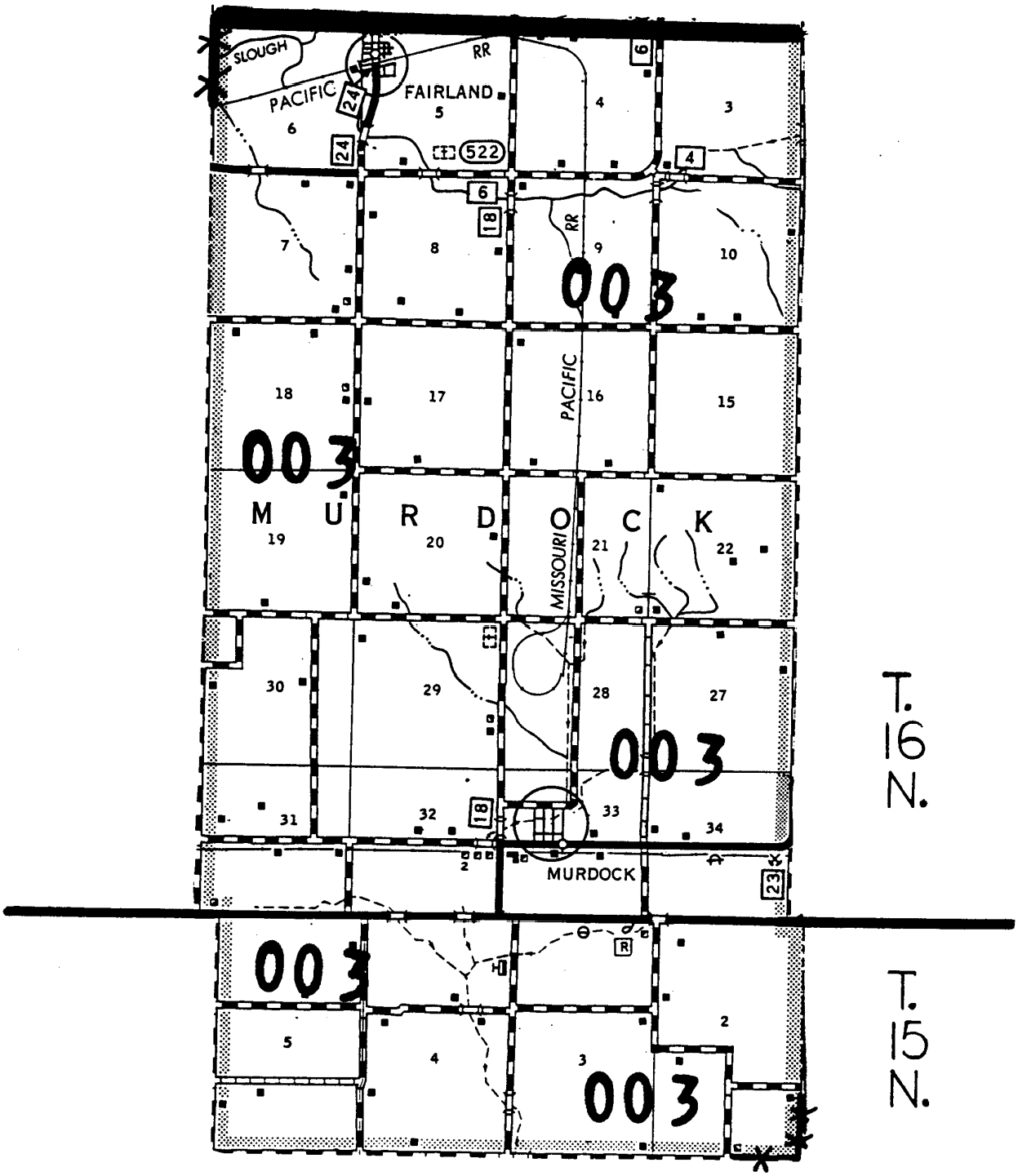

DATE: JUN 21 1991 | FCI-33 ACTUARIAL MAP | PG 4 OF 11

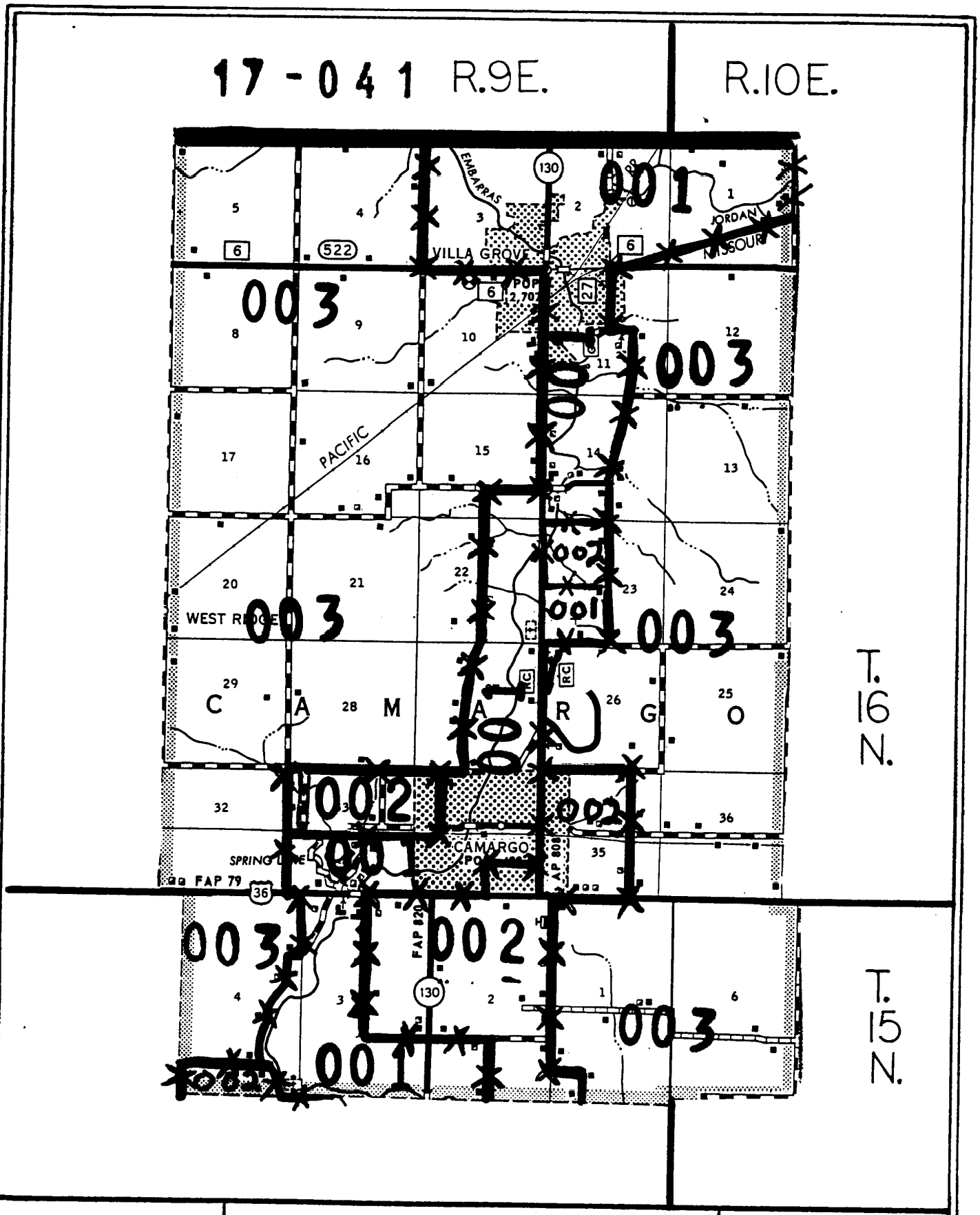

DATE: JUN 21 1991 | FCI-33 ACTUARIAL MAP | PG 5 OF 11

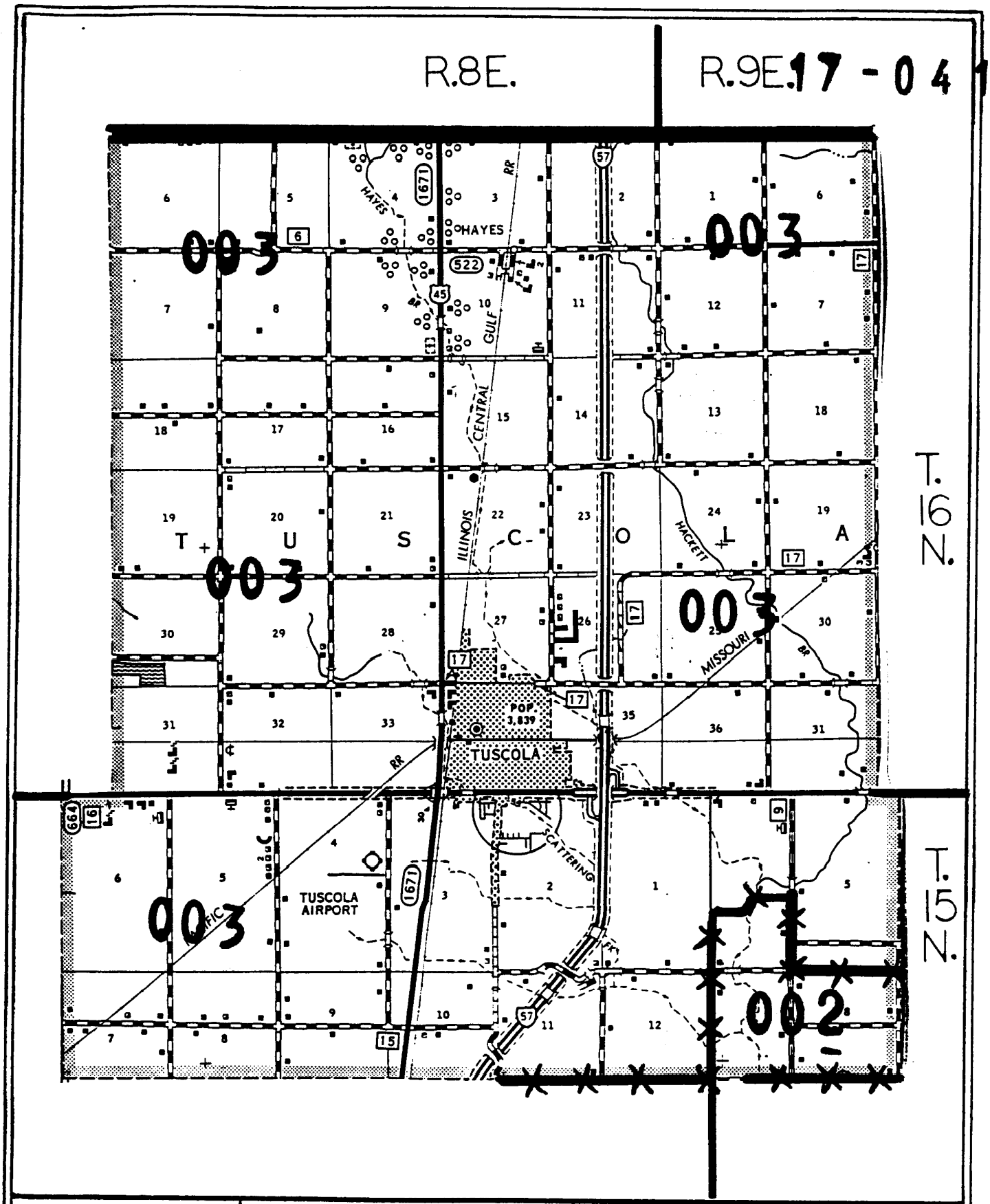

DATE: JUN 2 1 1991 | FCI-33 ACTUARIAL MAP | PG 6 OF 11

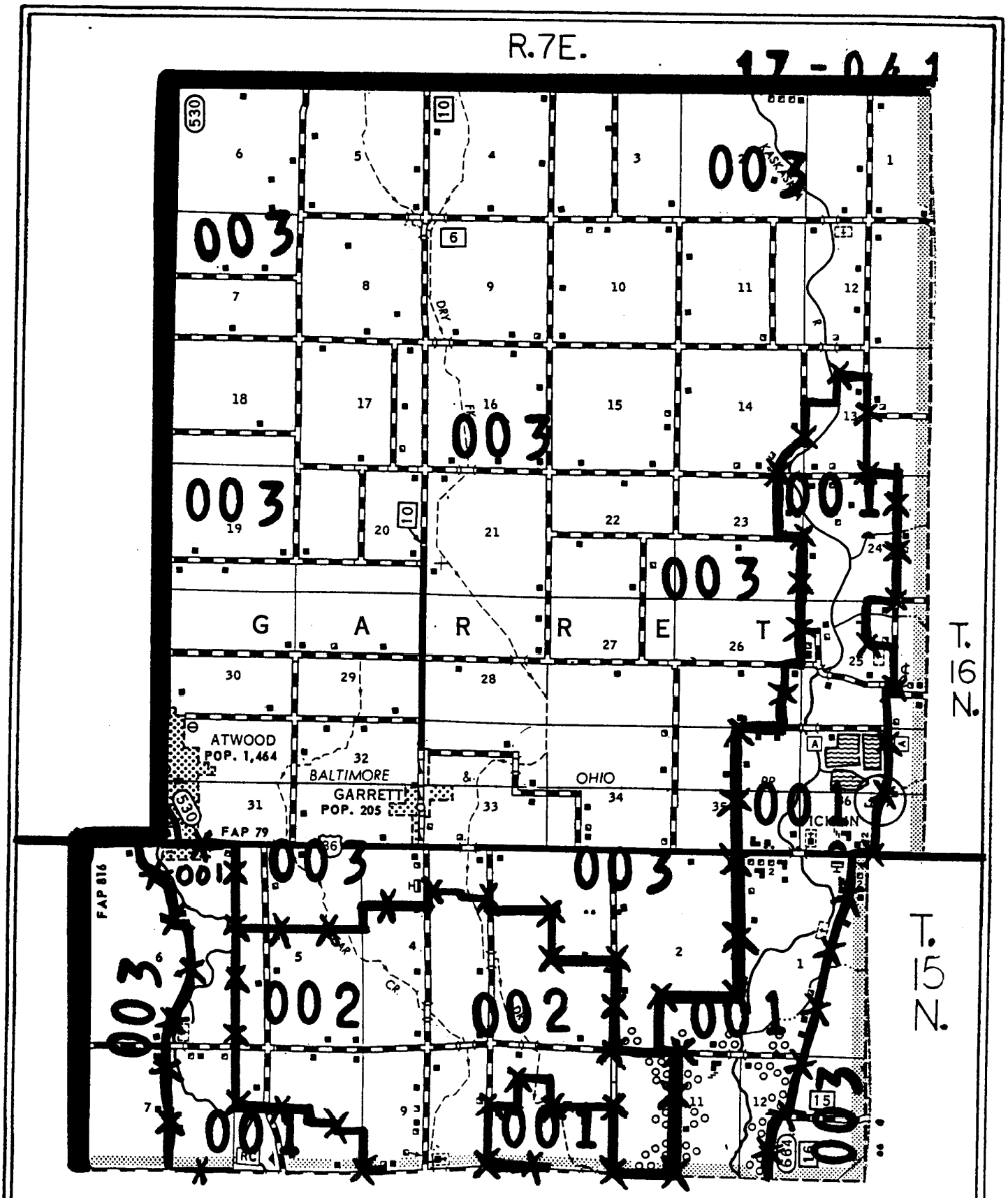

DATE: JUN 21 1991 | FCI-33 ACTUARIAL MAP | PG 7 OF 11

R.7E. 17-041

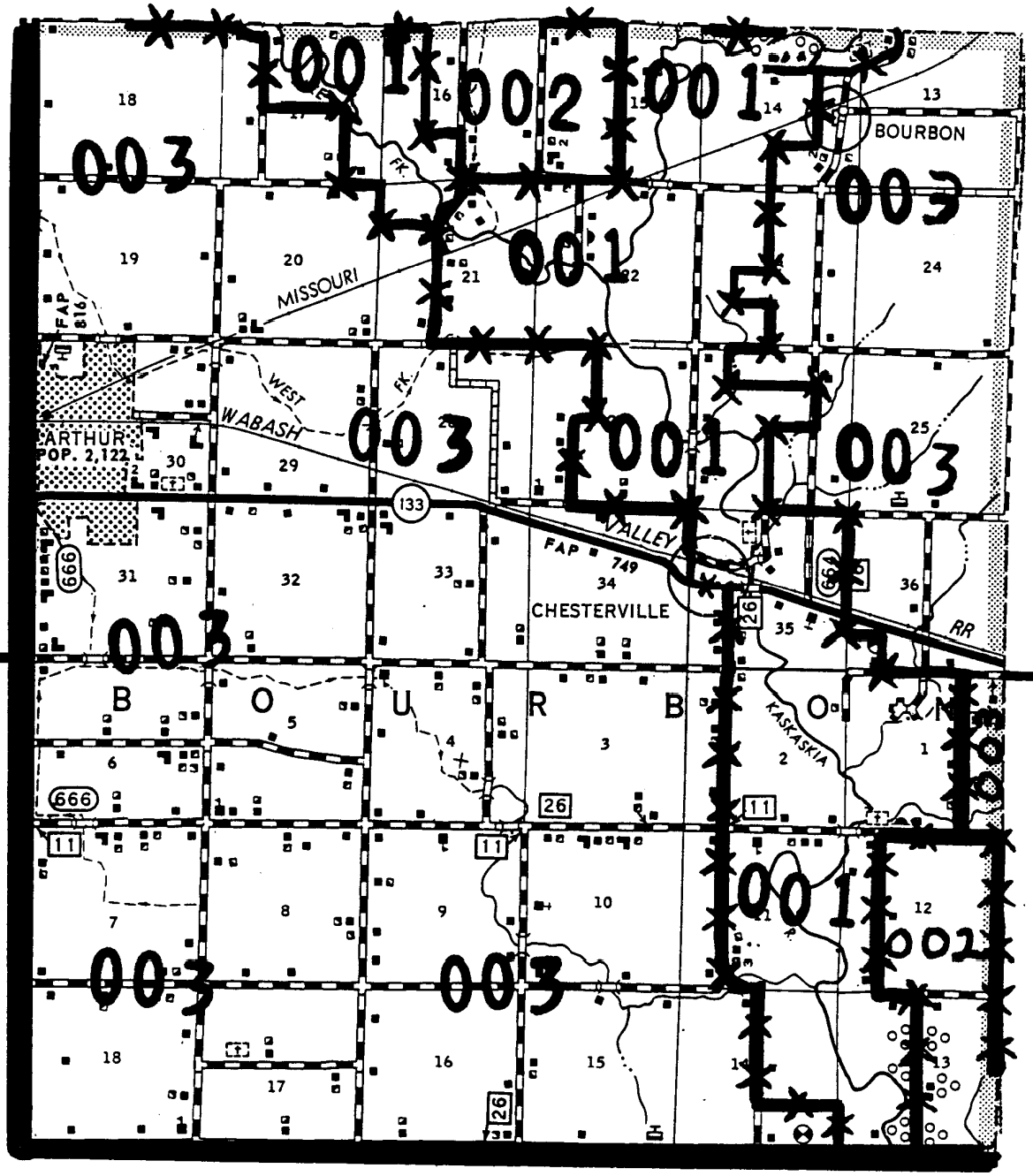

DATE: JUN 21 1991 | FCI-33 ACTUARIAL MAP | PG 8 OF 11

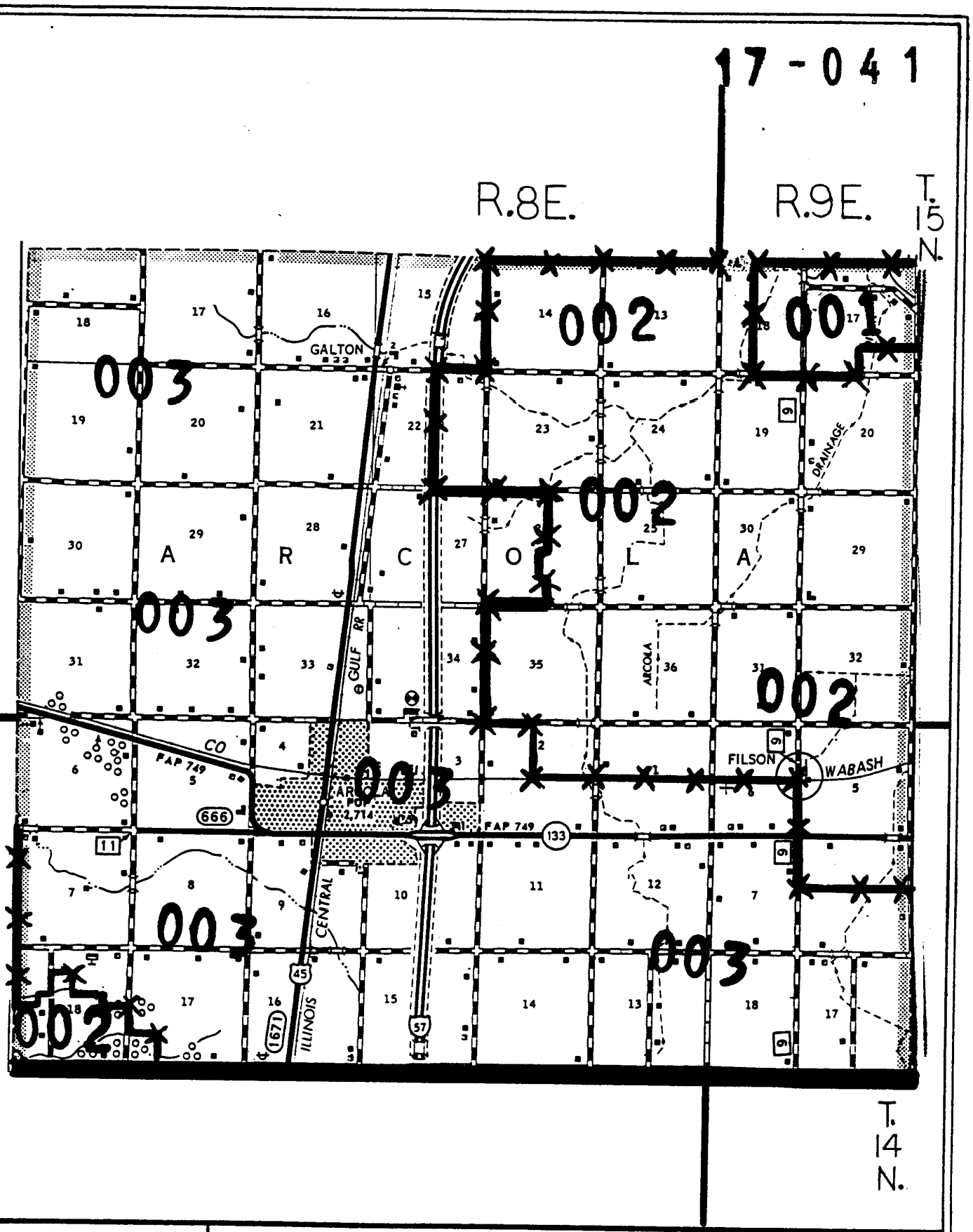

DATE: JUN 21 1991 | FCI-33 ACTUARIAL MAP | PG 9 OF 11

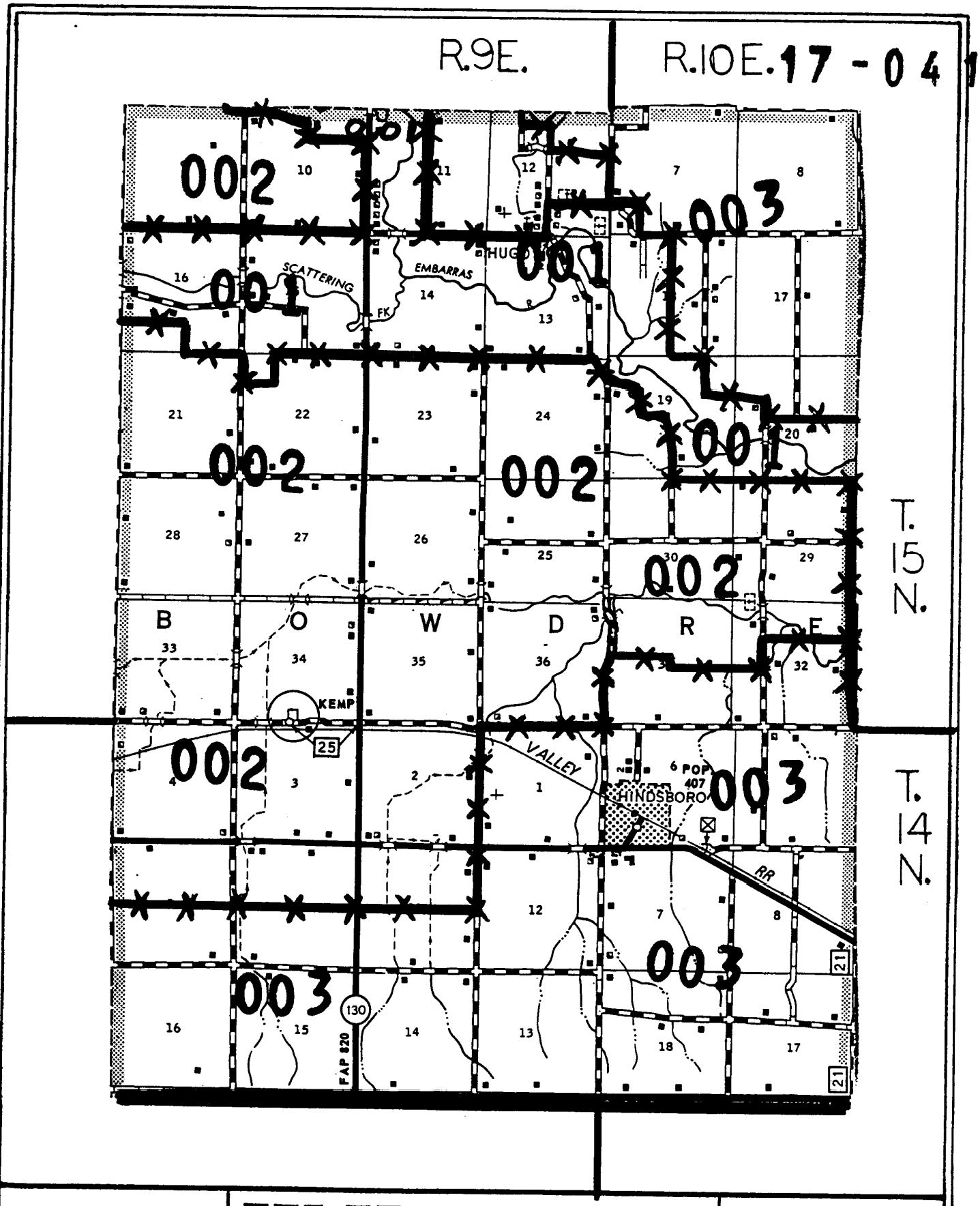

DATE: JUN 21 1991 | FCI-33 ACTUARIAL MAP | PG 10 OF 11

17-041

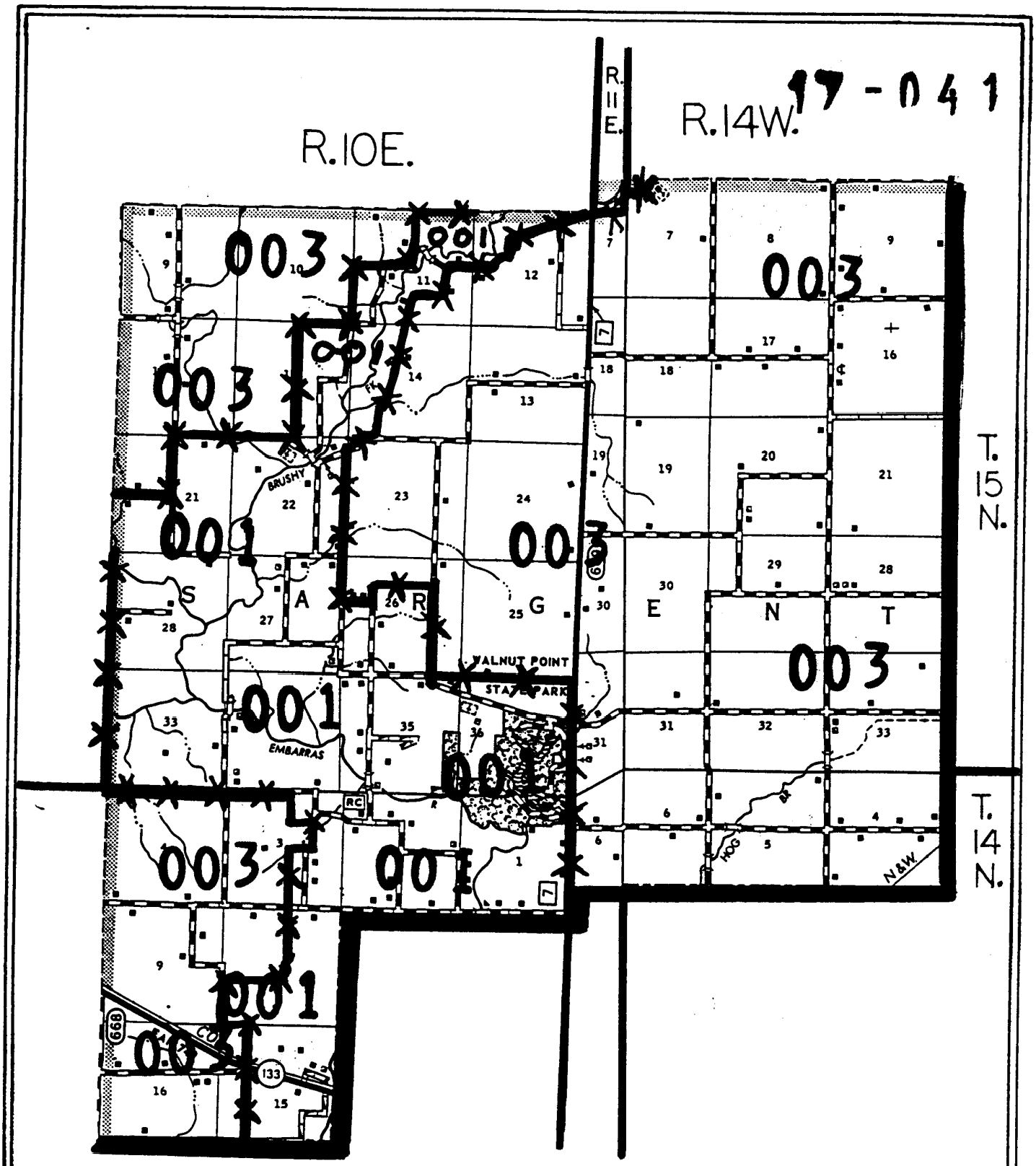

DATE: JUN 21 1991 | FCI-33 ACTUARIAL MAP | PG 11 OF 11