17-057

FCI-33 Crop Insurance Actuarial Map

Prepared by the Springfield Field Underwriting Office

MAP INDEX

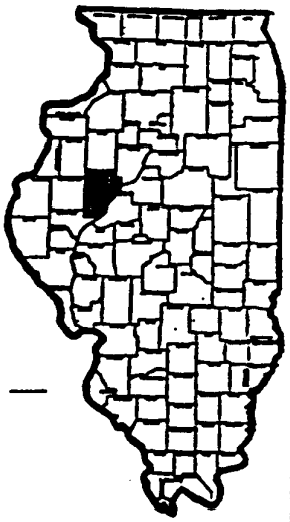

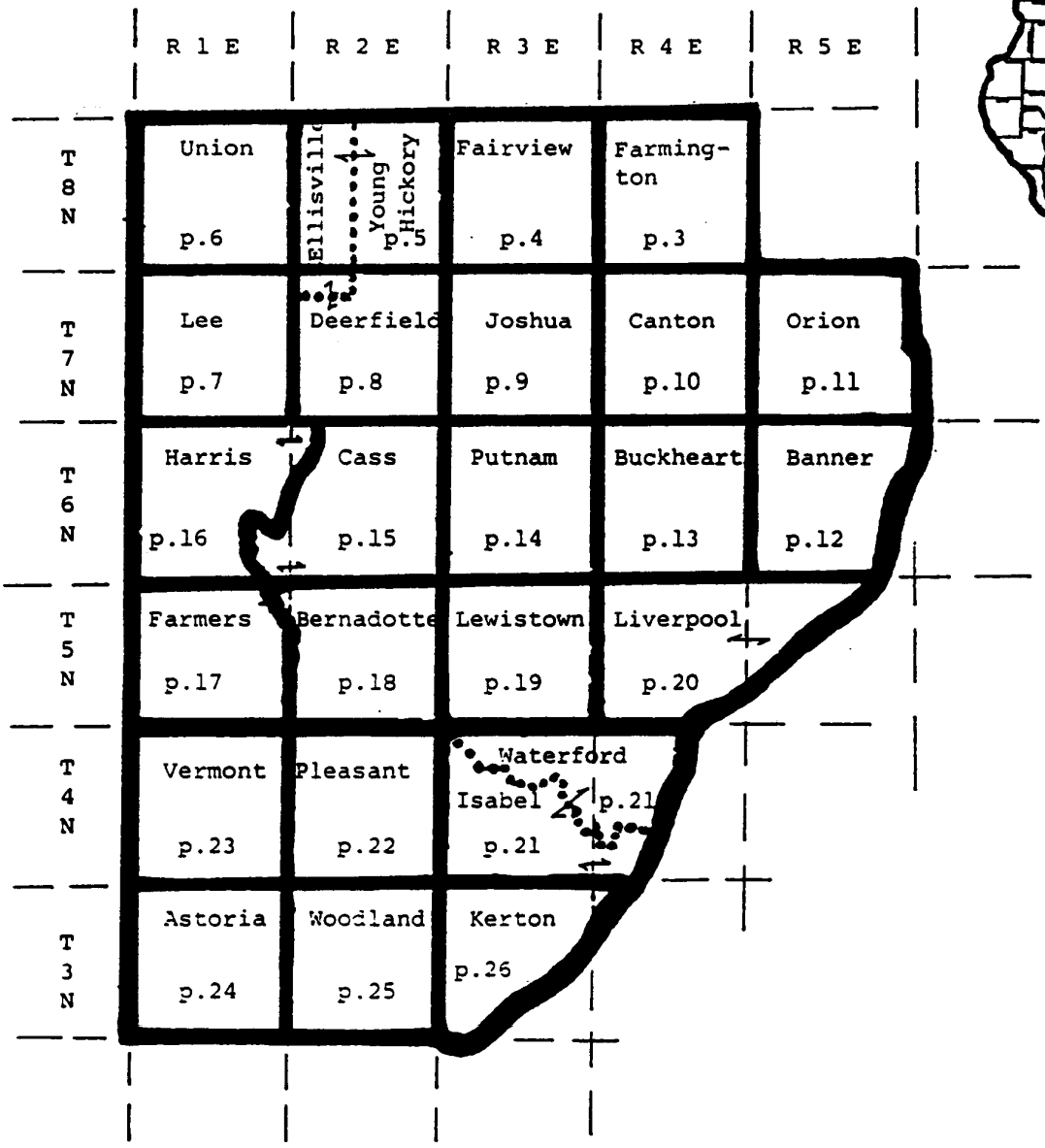

Date: JUN 2 1 1991	FCI-33 ACTUARIAL MAP	Page 2 of 26

17-057

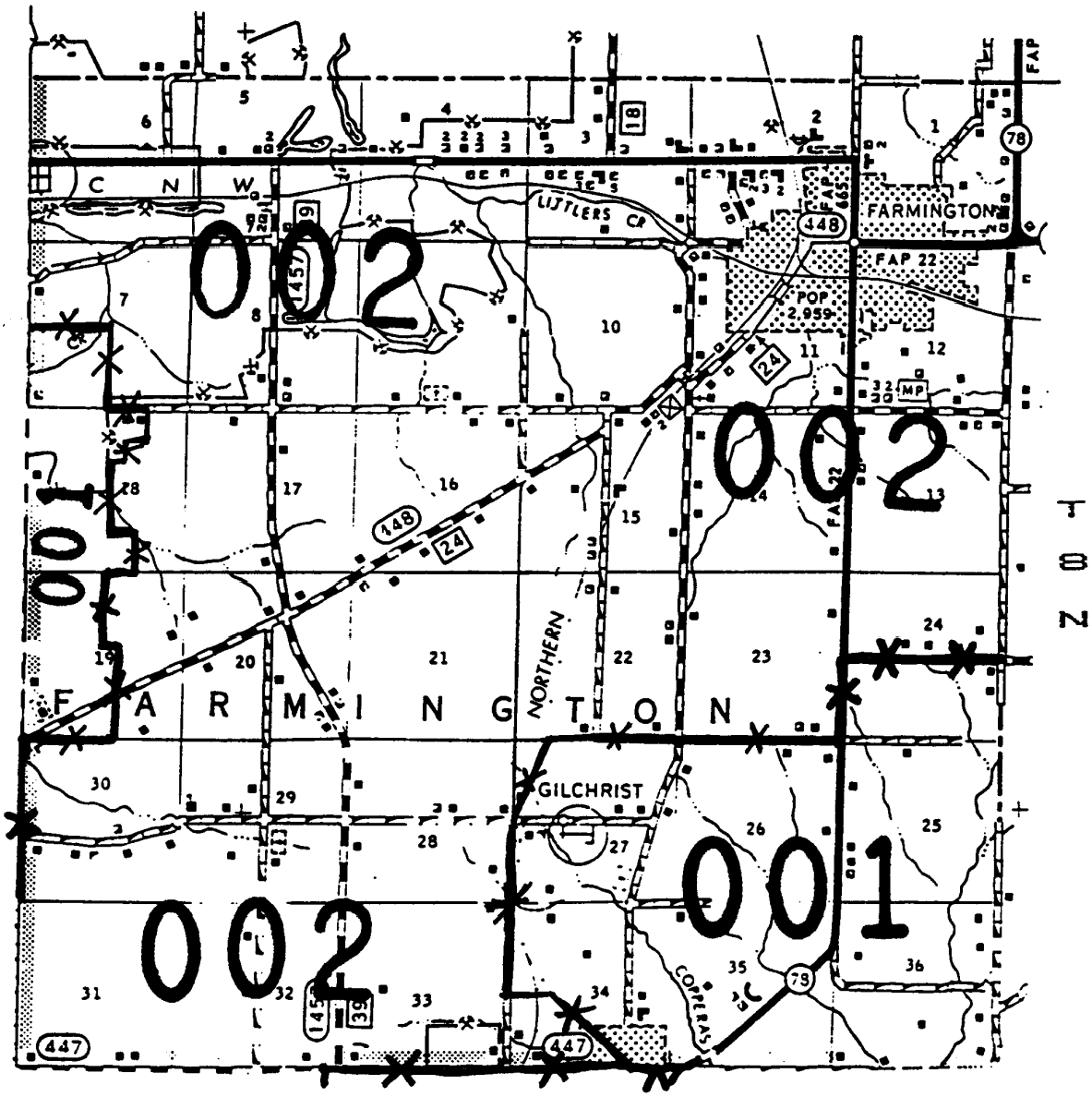

Date: JUN 2 1 1991	FCI-33 ACTUARIAL MAP	Page 3 of 26

17-057

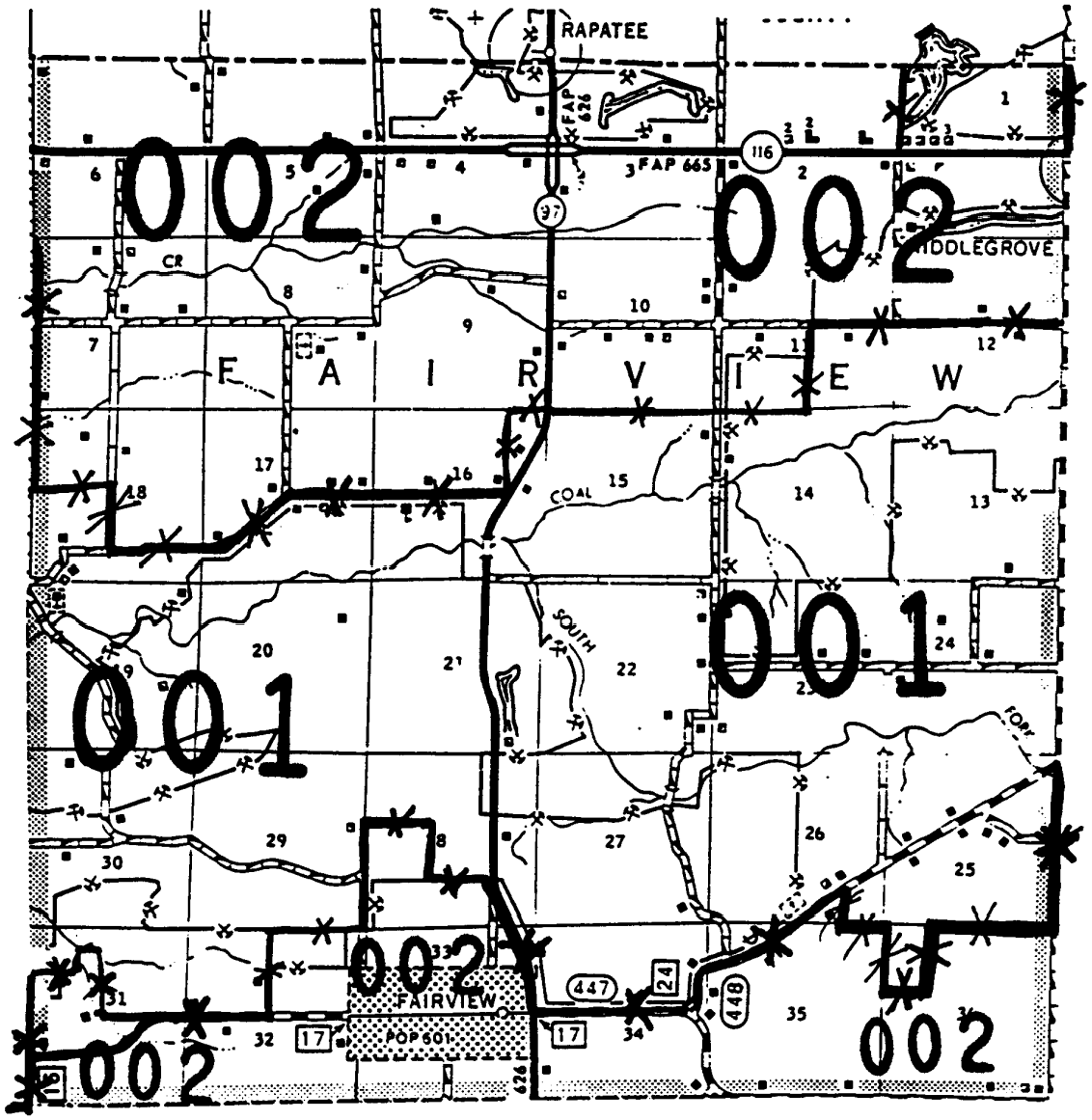

Date: JUN 2 1 1991	FCI-33 ACTUARIAL MAP	Page 4 of 26

17-057

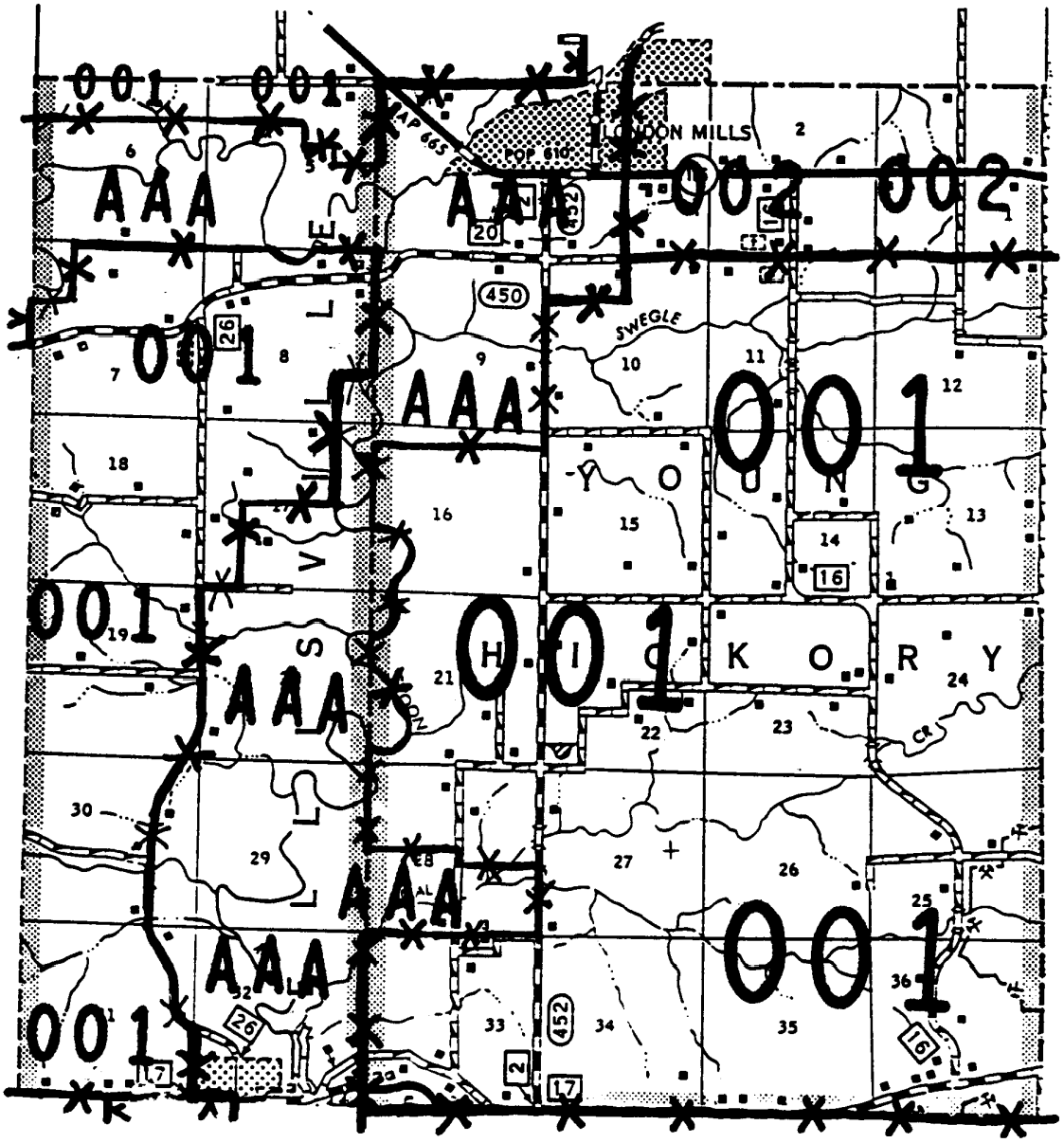

Date: JUN 2 1 1991	FCI-33 ACTUARIAL MAP	Page 5 of 26

17-057

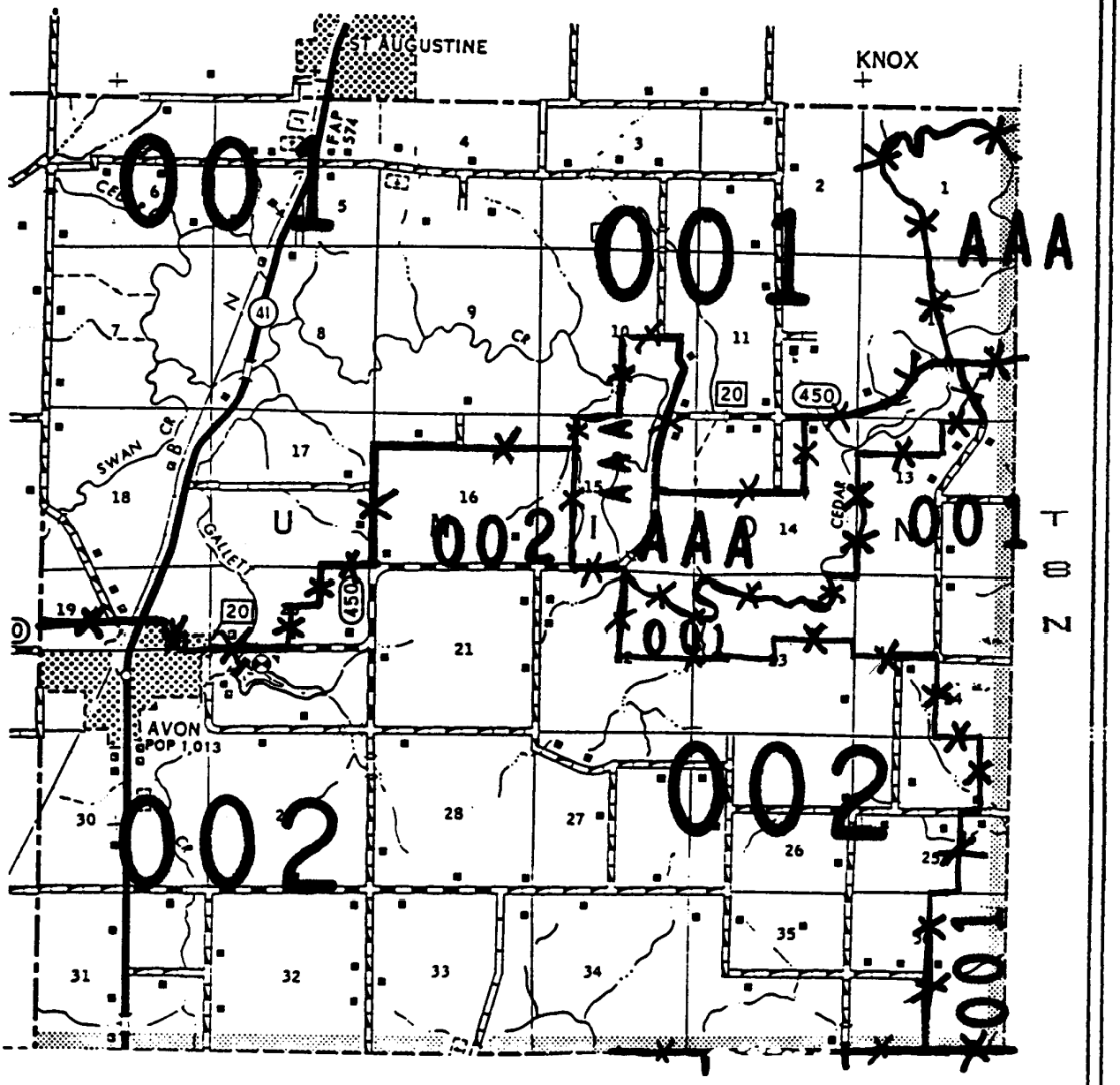

Date: JUN 2 1 1991	FCI-33 ACTUARIAL MAP	Page 6 of 26

17-057

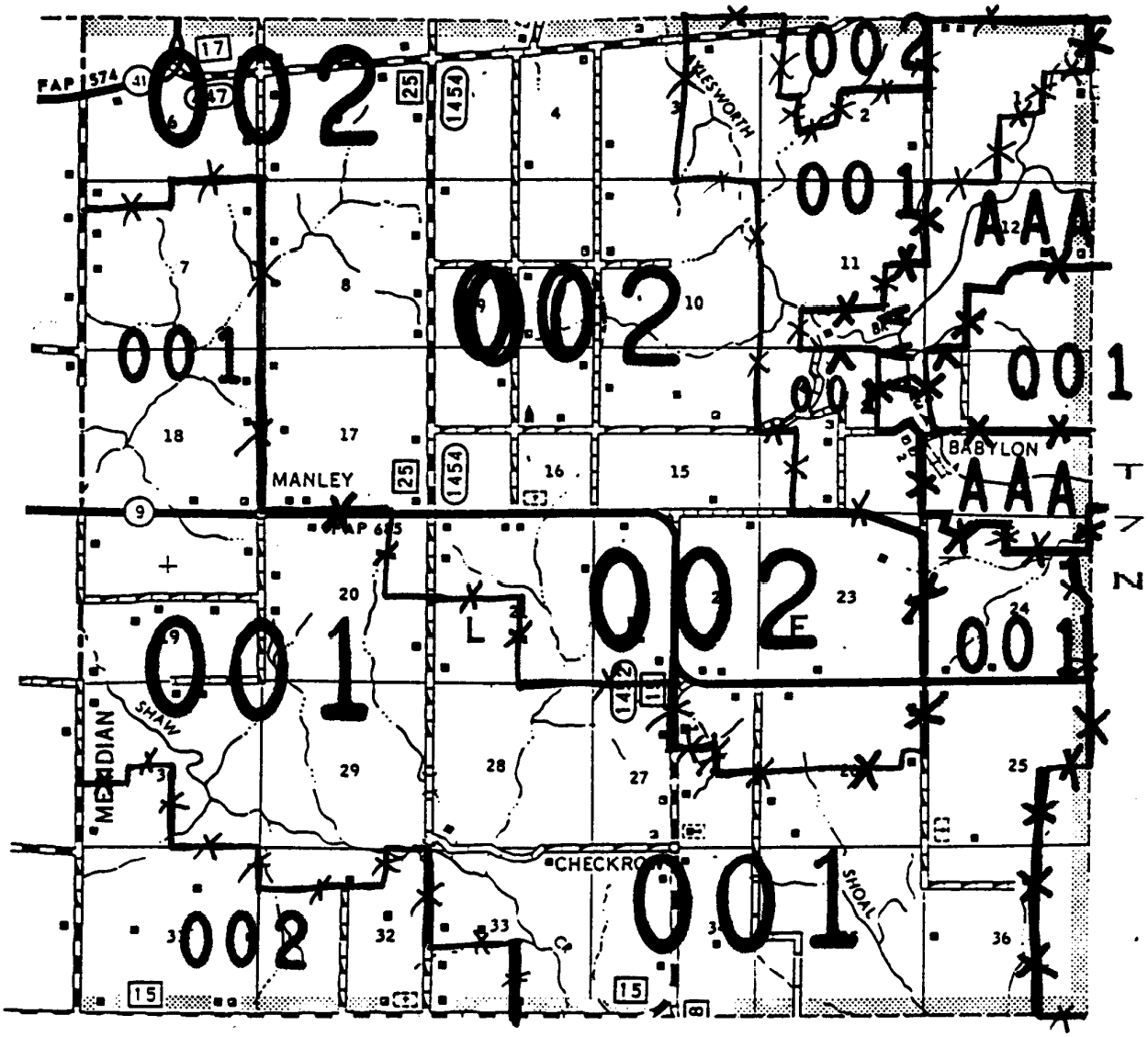

Date: JUN 2 1 1991	FCI-33 ACTUARIAL MAP	Page 7 of 26

17-057

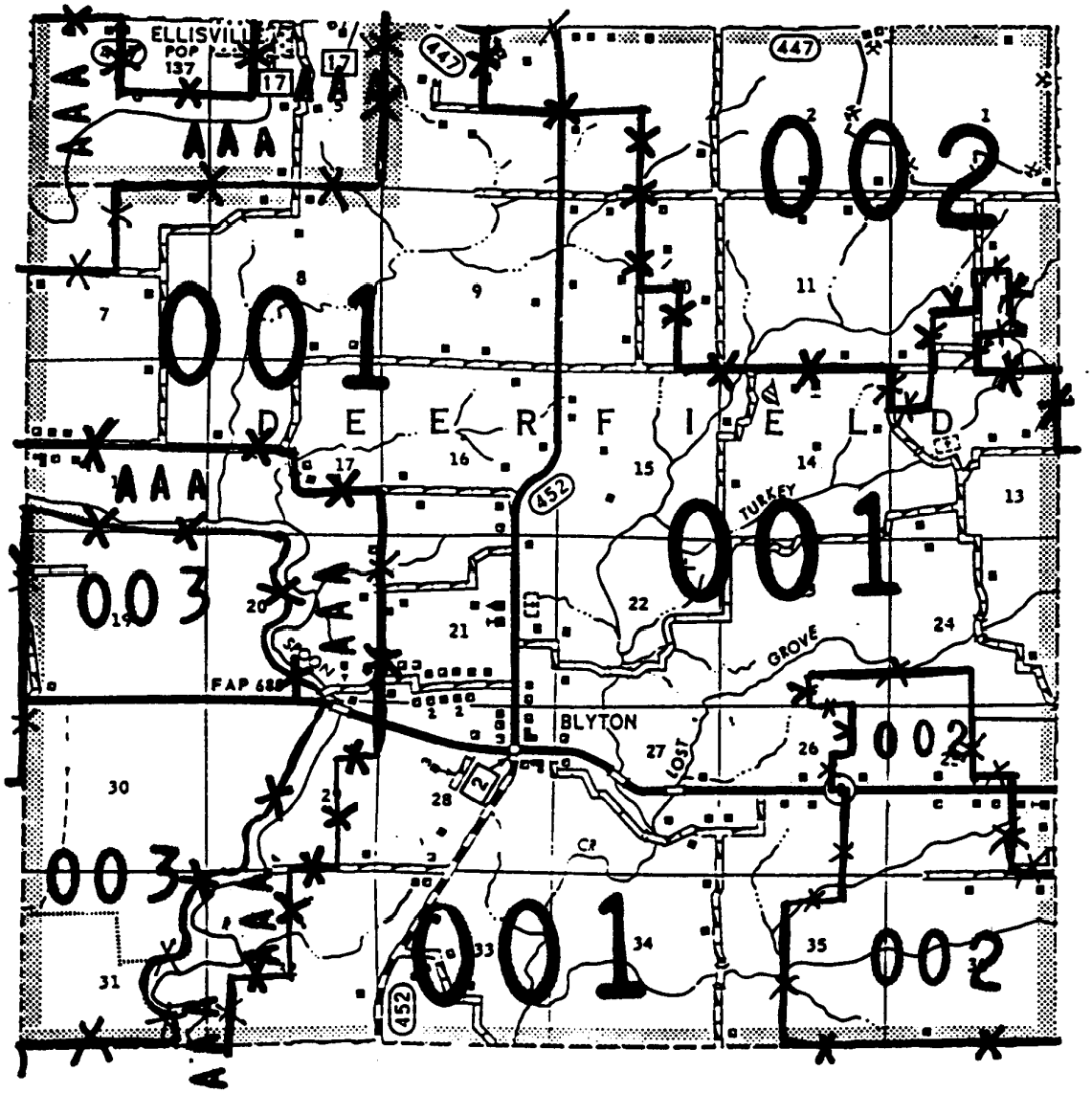

Date: JUN 2 1 1991	FCI-33 ACTUARIAL MAP	Page 8 of 26

17-057

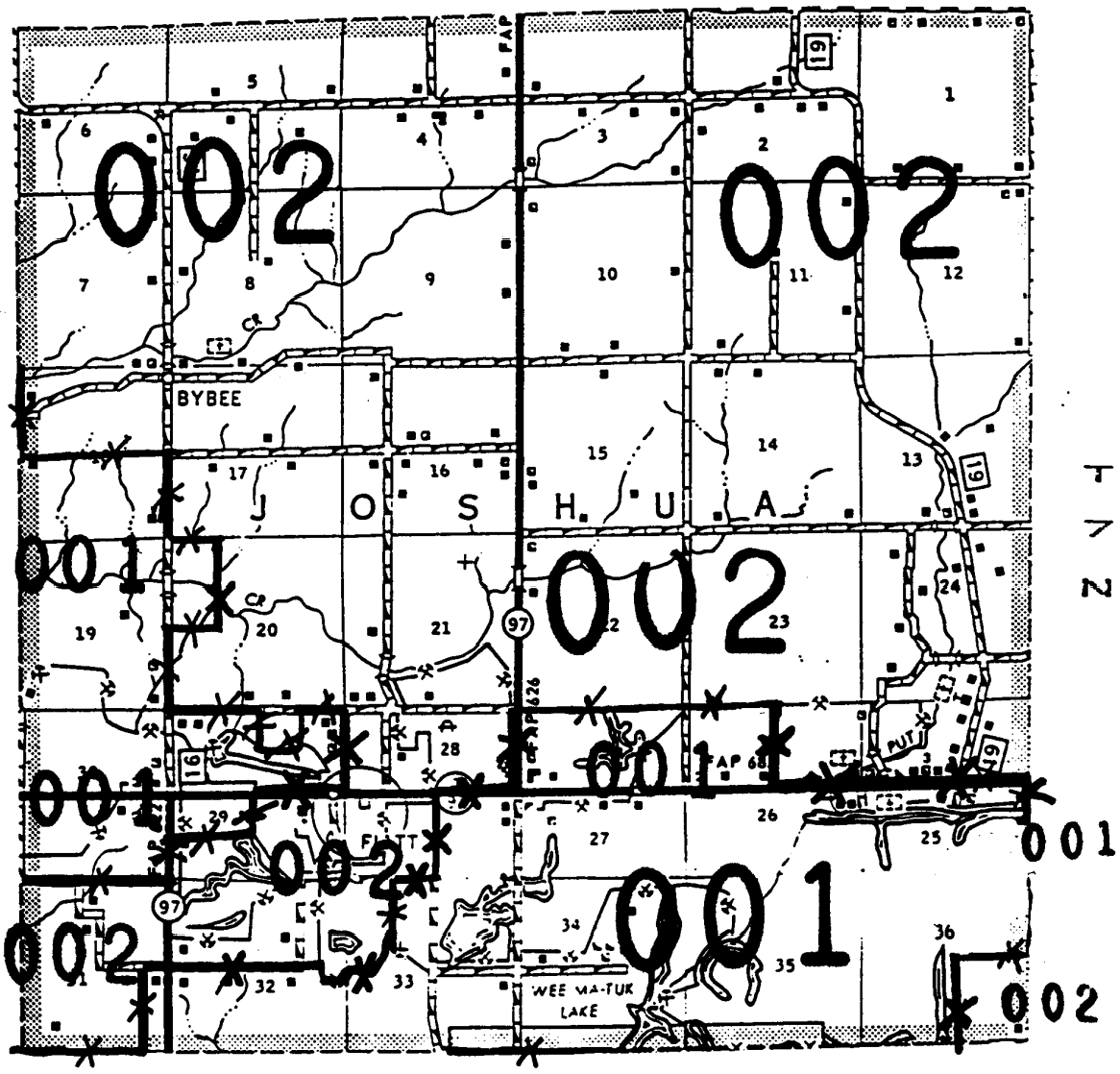

Date: JUN 2 1 1991	FCI-33 ACTUARIAL MAP	Page 9 of 26

17-057

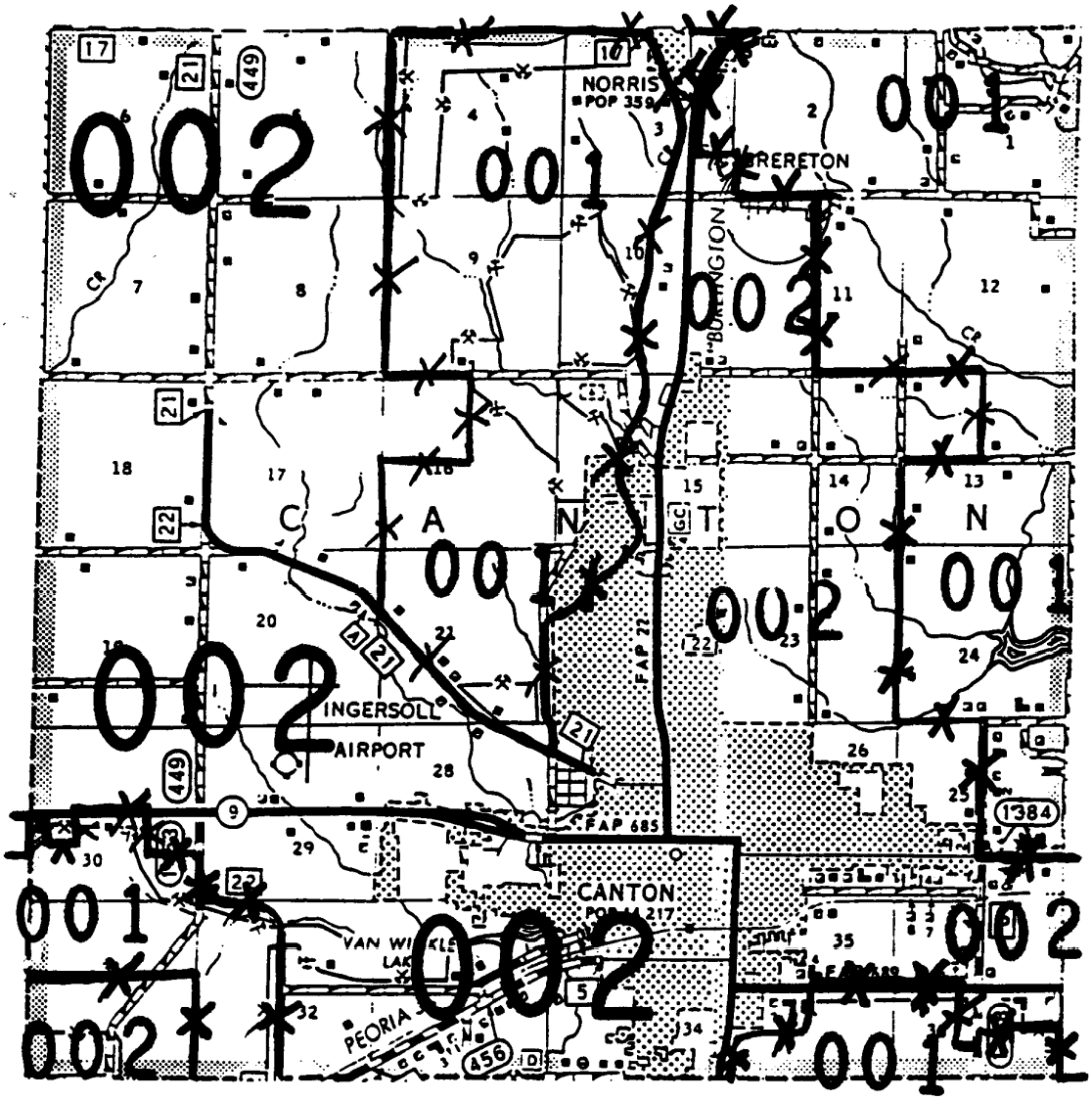

T 7 N

R 4 E

Date: JUN 2 1 1991	FCI-33 ACTUARIAL MAP	Page 10 of 26

17-057

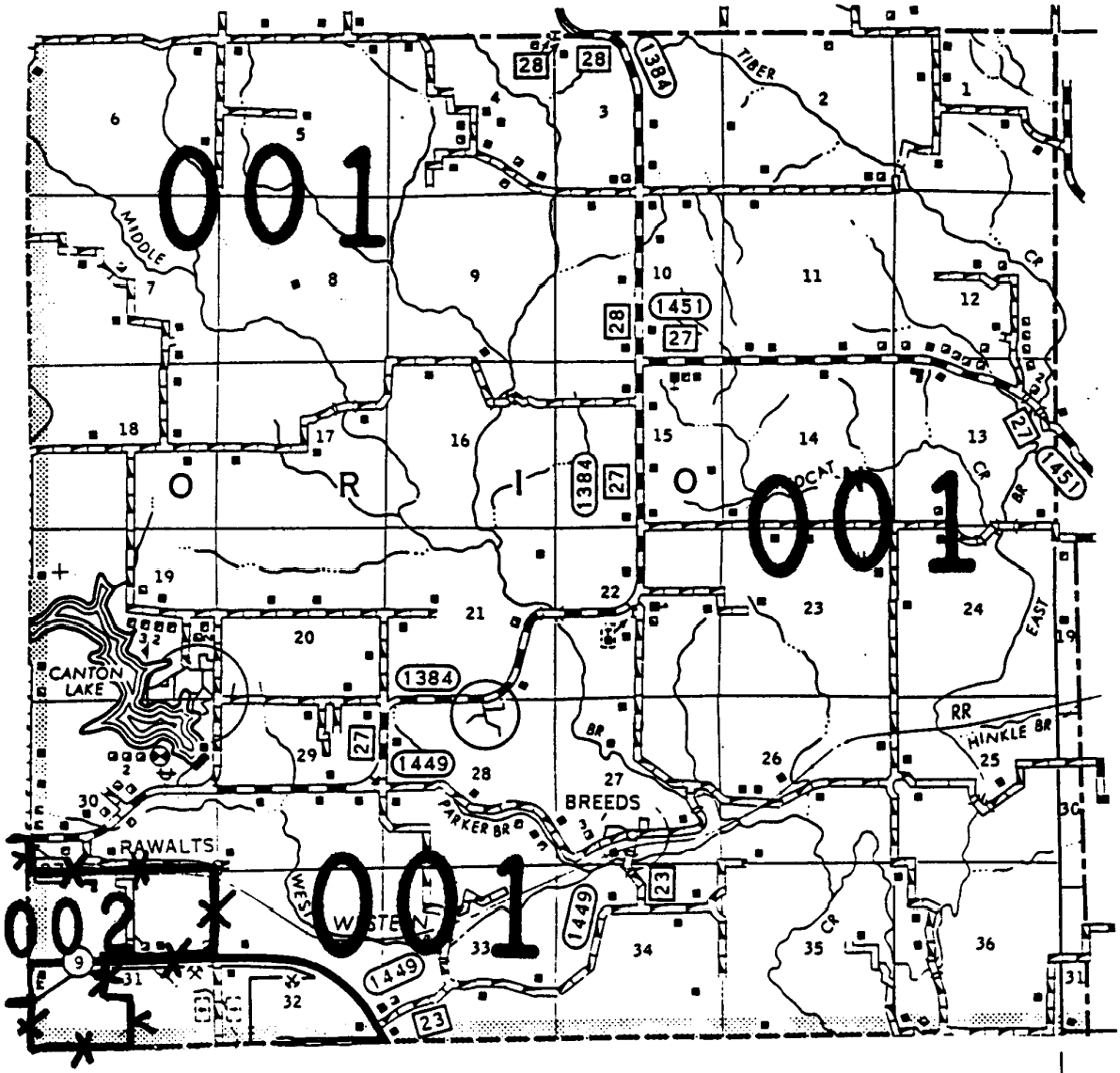

Date: JUN 21 1991	FCI-33 ACTUARIAL MAP	Page 11 of 26

17-057

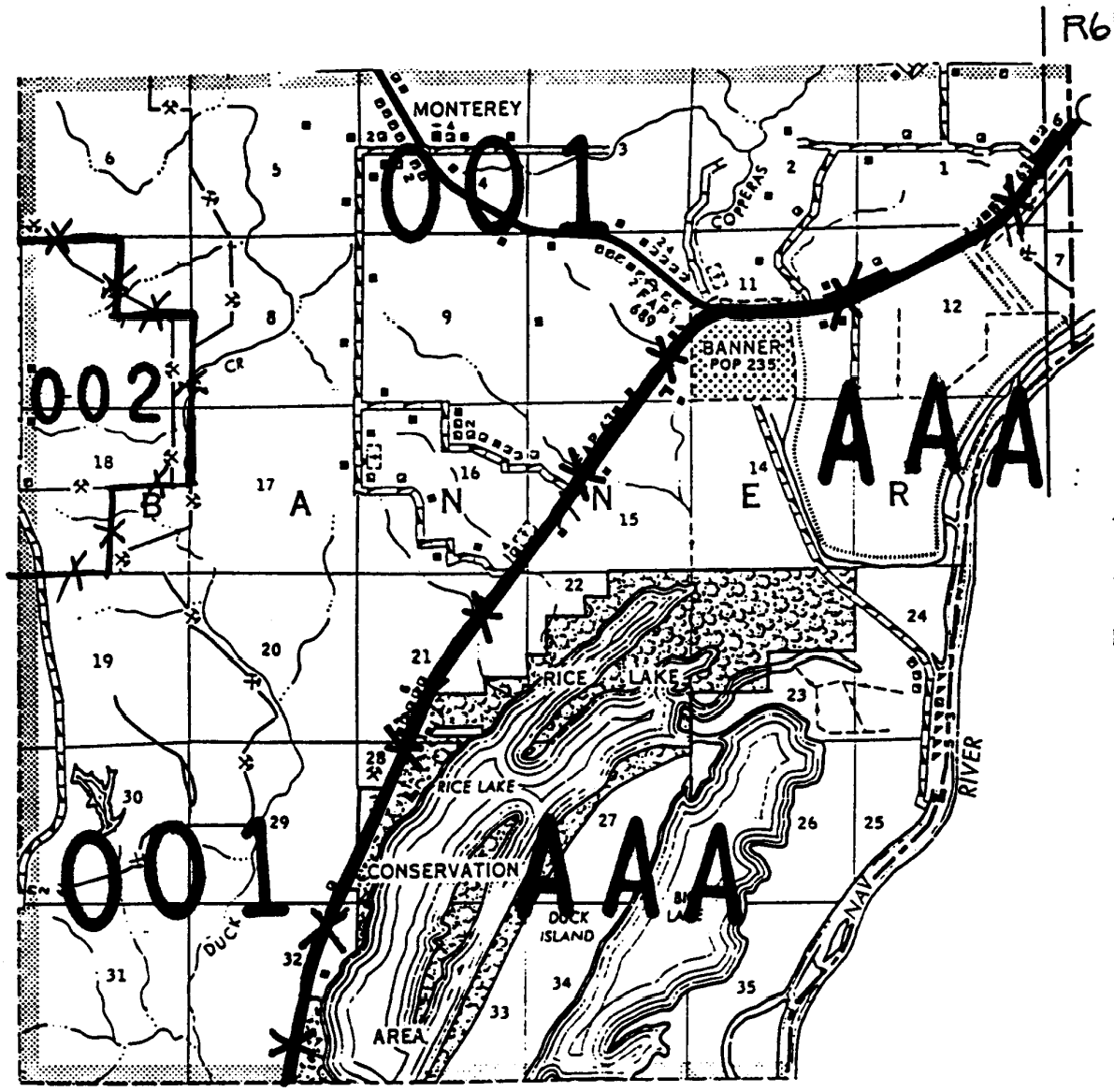

Date: JUN 21 1991	FCI-33 ACTUARIAL MAP	Page 12 of 26

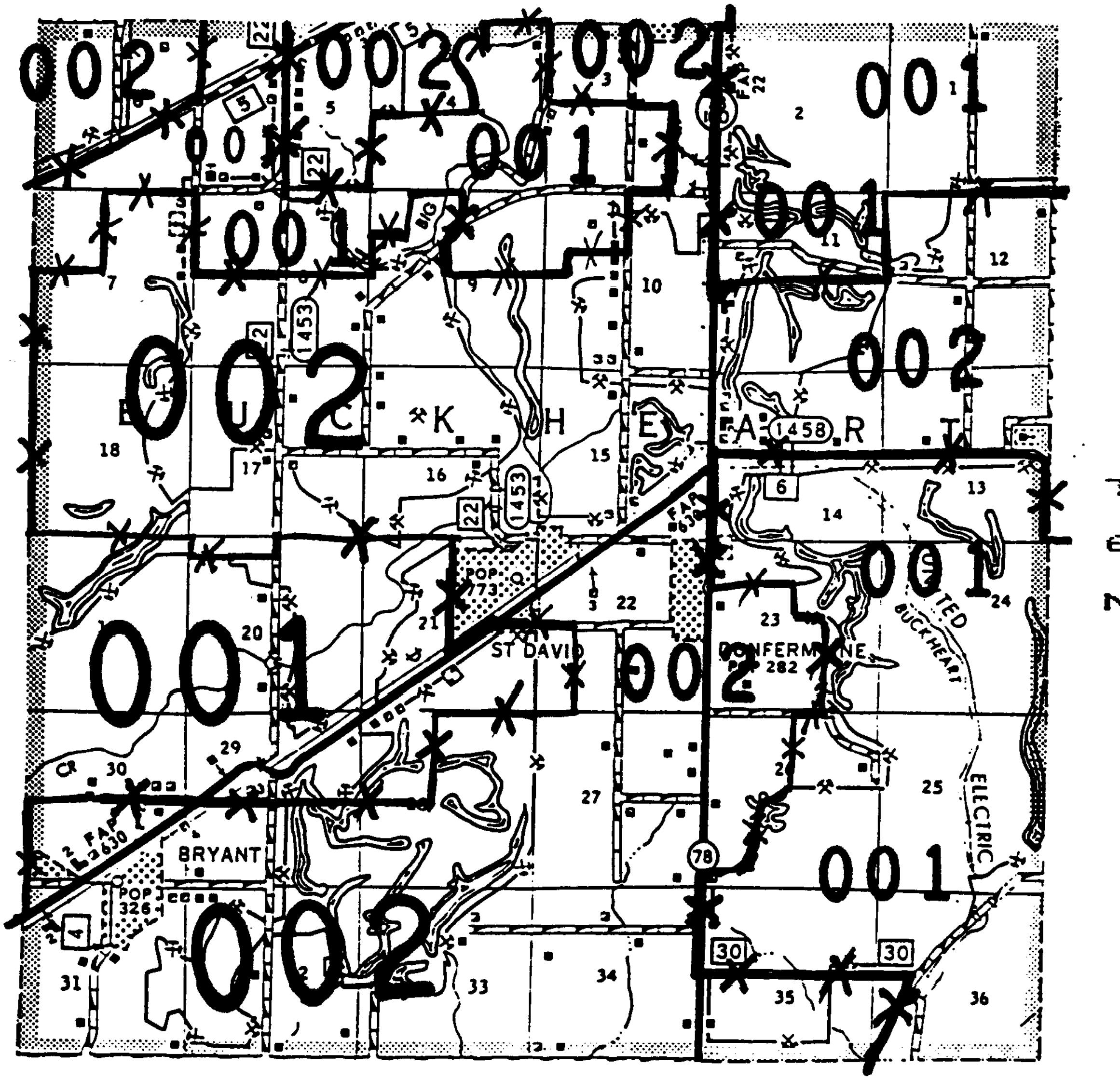

R 4 E

Date: JUN 21 1991	FCI-33 ACTUARIAL MAP	Page 13 of 26

17-057

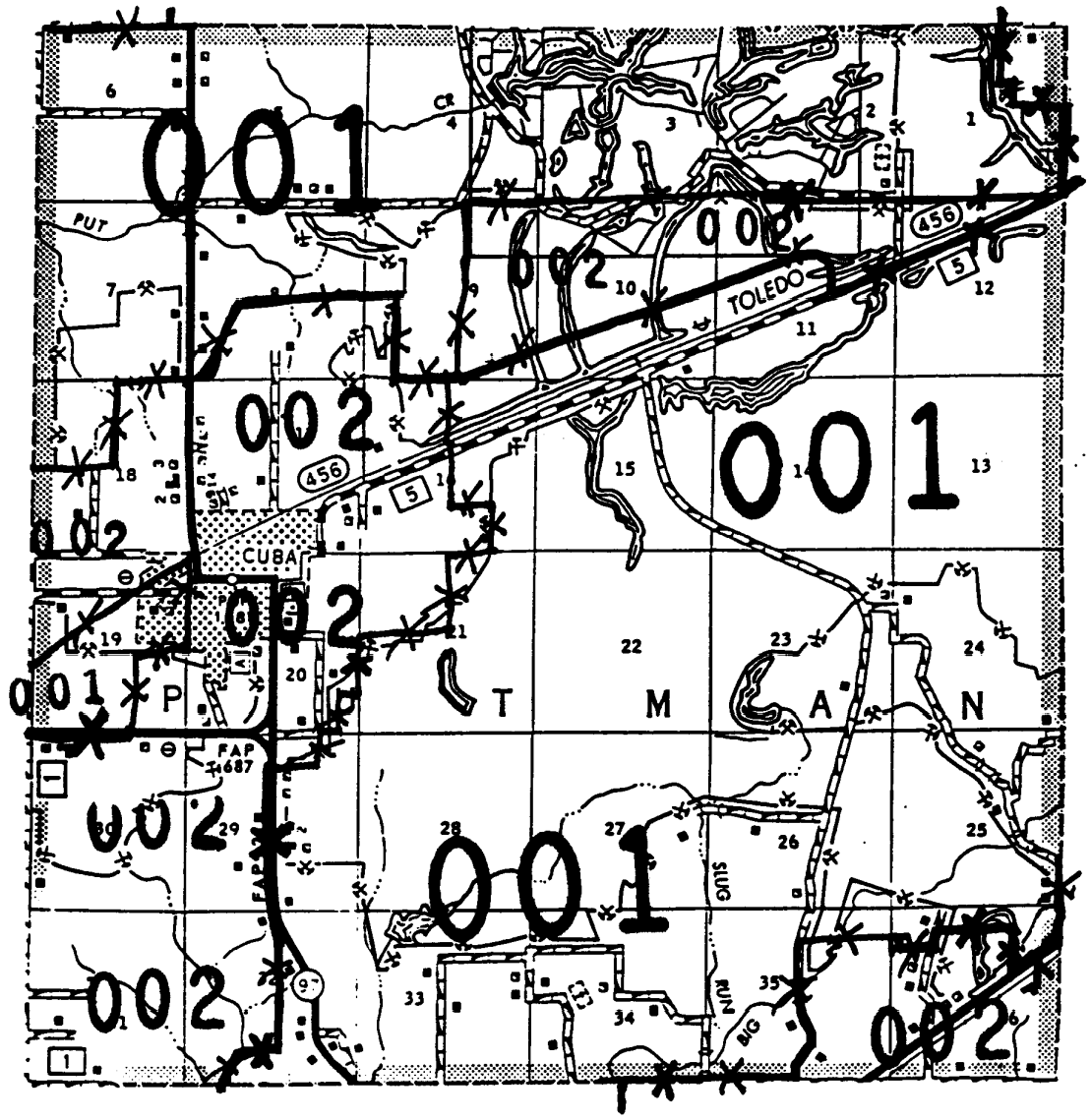

Date: JUN 21 1991	FCI-33 ACTUARIAL MAP	Page 14 of 26

17-057

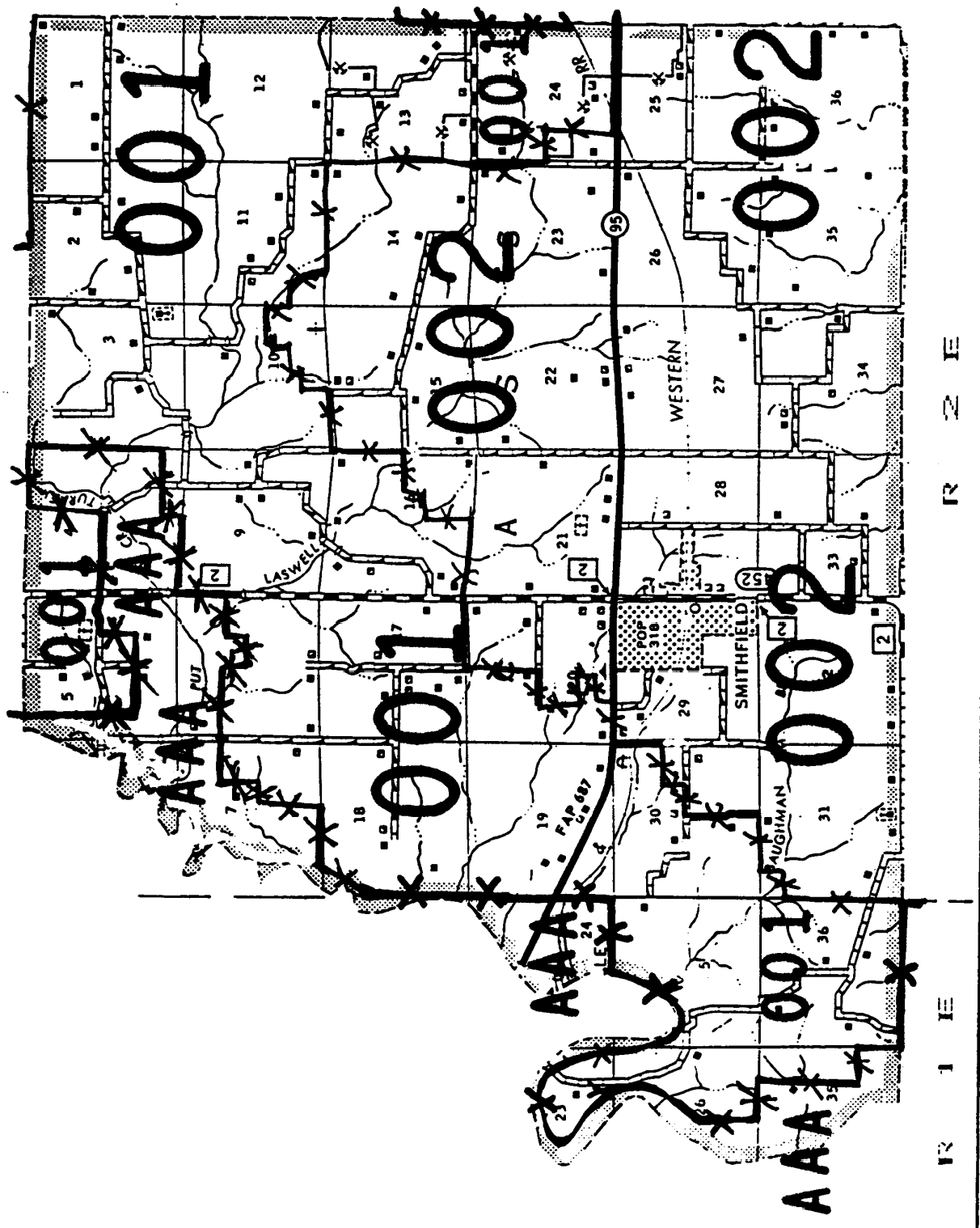

Date: JUN 21 1991	FCI-33 ACTUARIAL MAP	Page 15 of 26

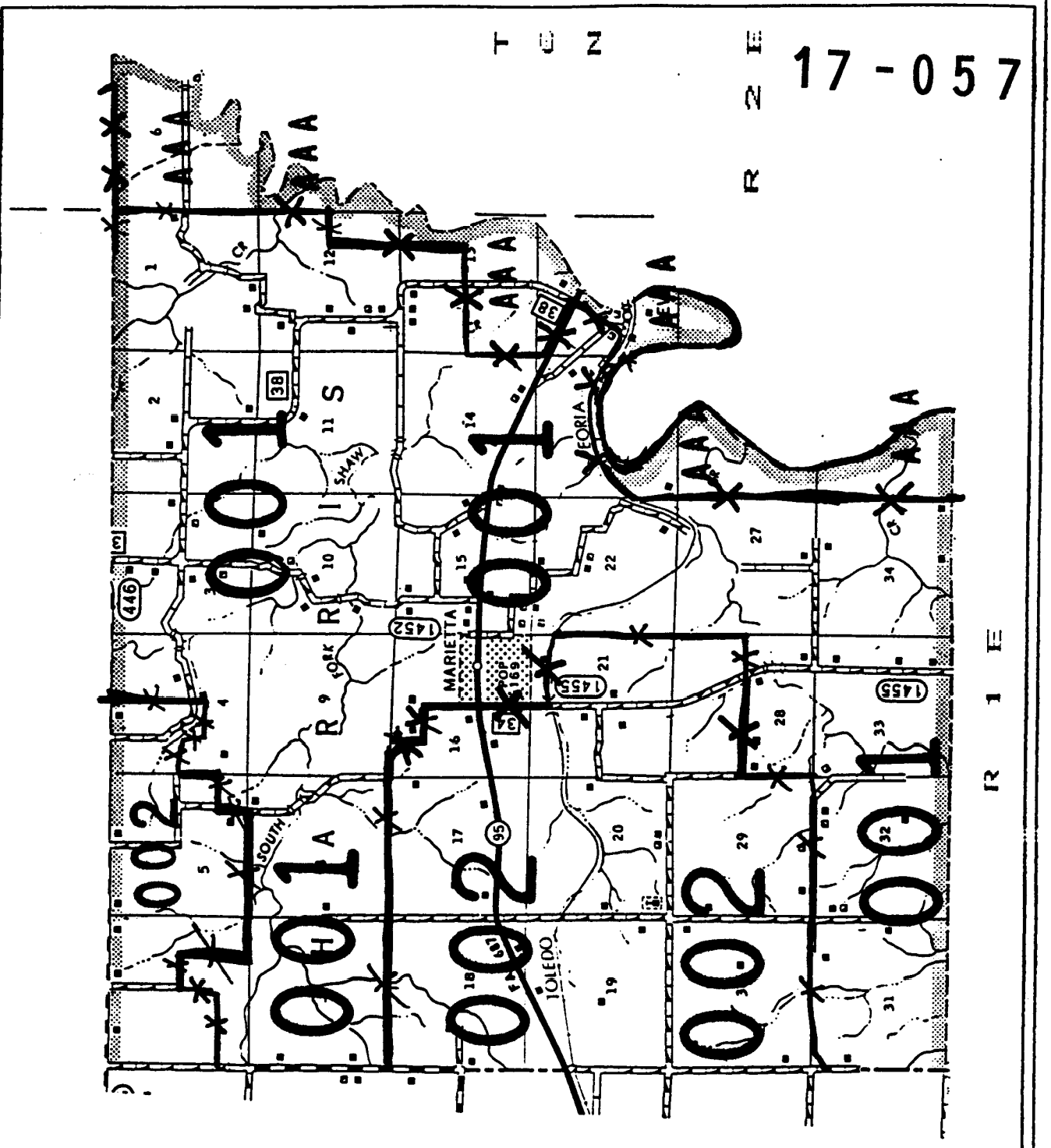

Date: JUN 2 1 1991	FCI-33 ACTUARIAL MAP	Page 16 of 26

17 - 057

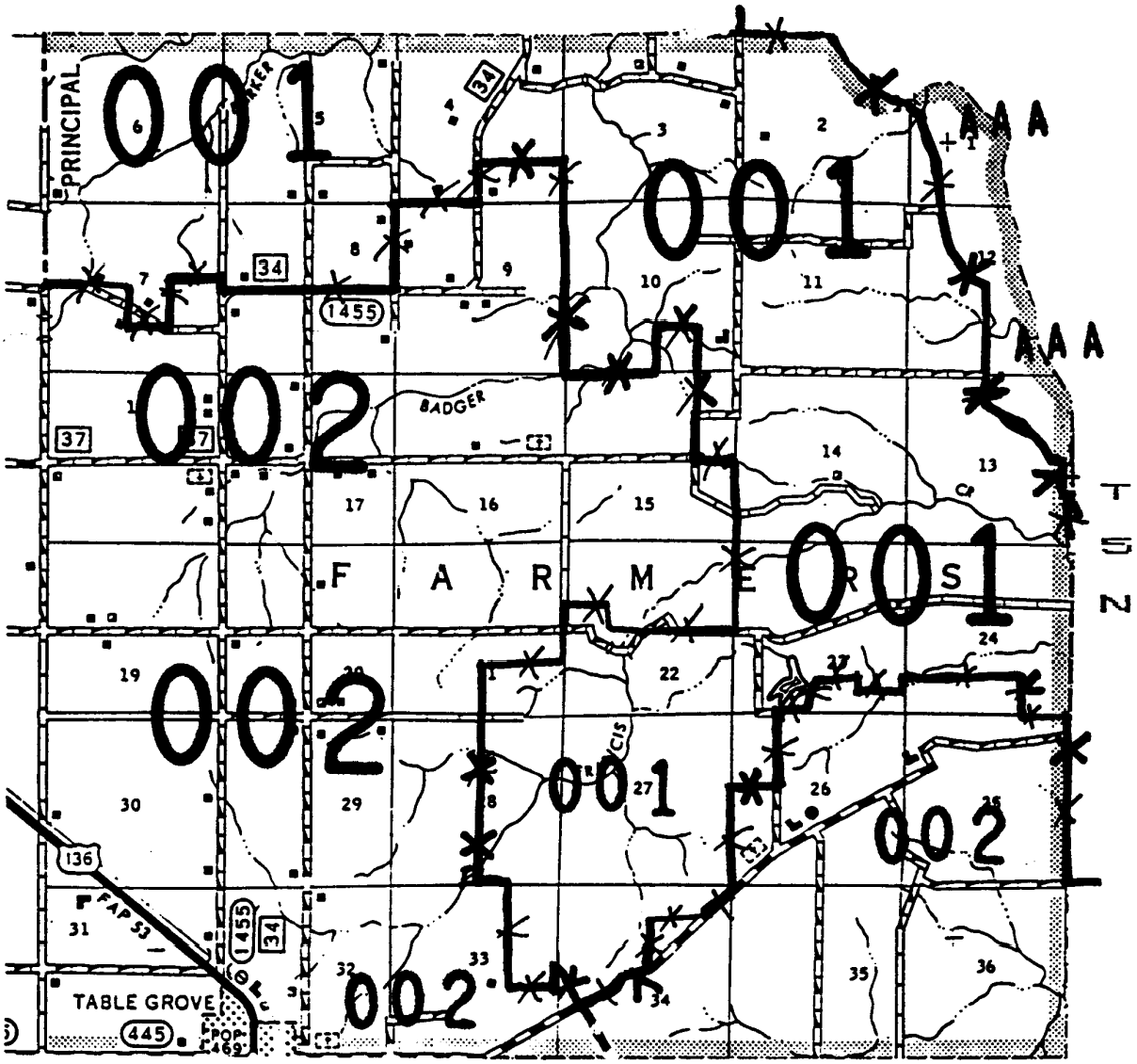

Date: JUN 2 1 1991	FCI-33 ACTUARIAL MAP	Page 17 of 26

17-057

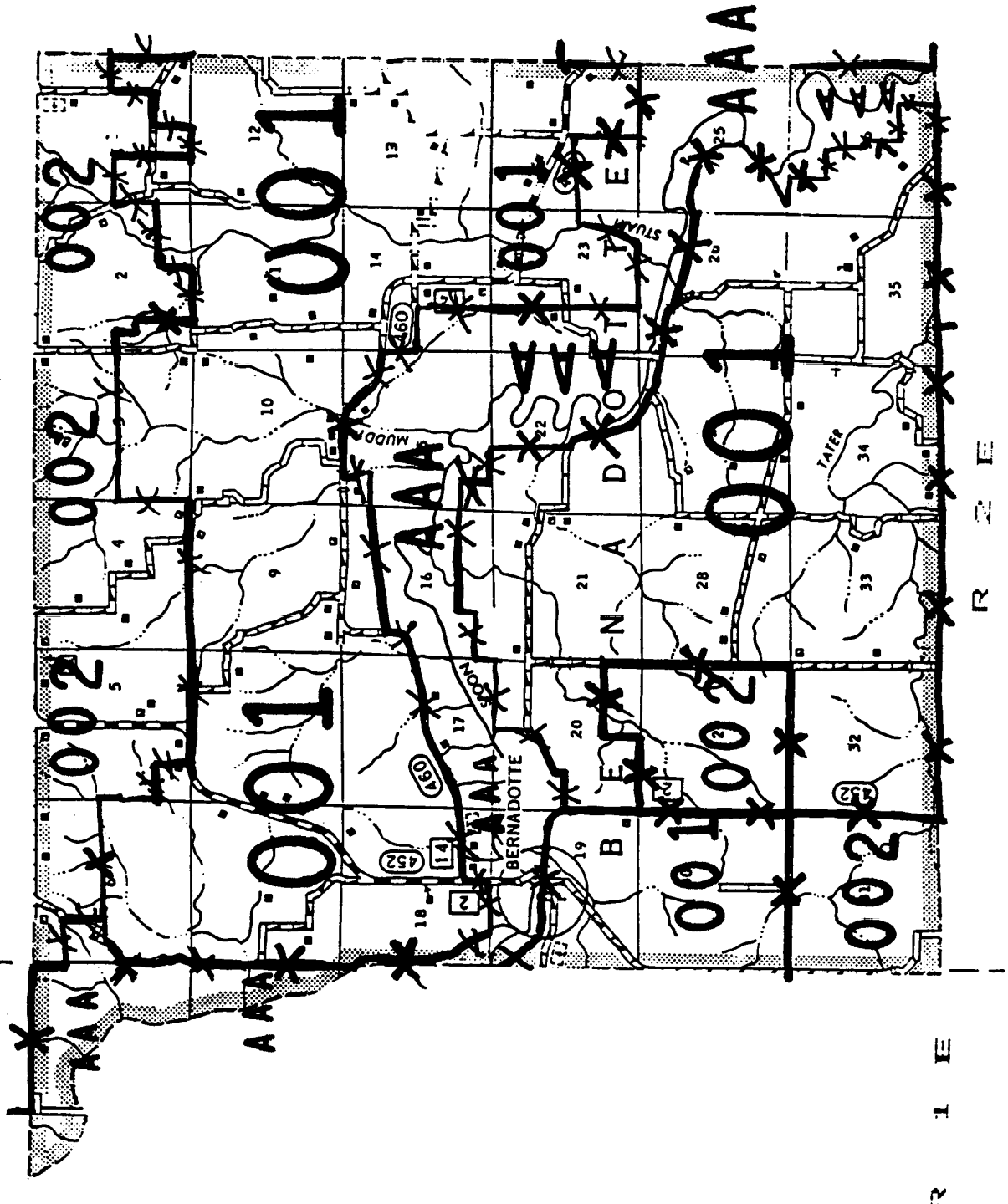

Date: JUN 2 1 1991	FCI-33 ACTUARIAL MAP	Page 18 of 26

17-057

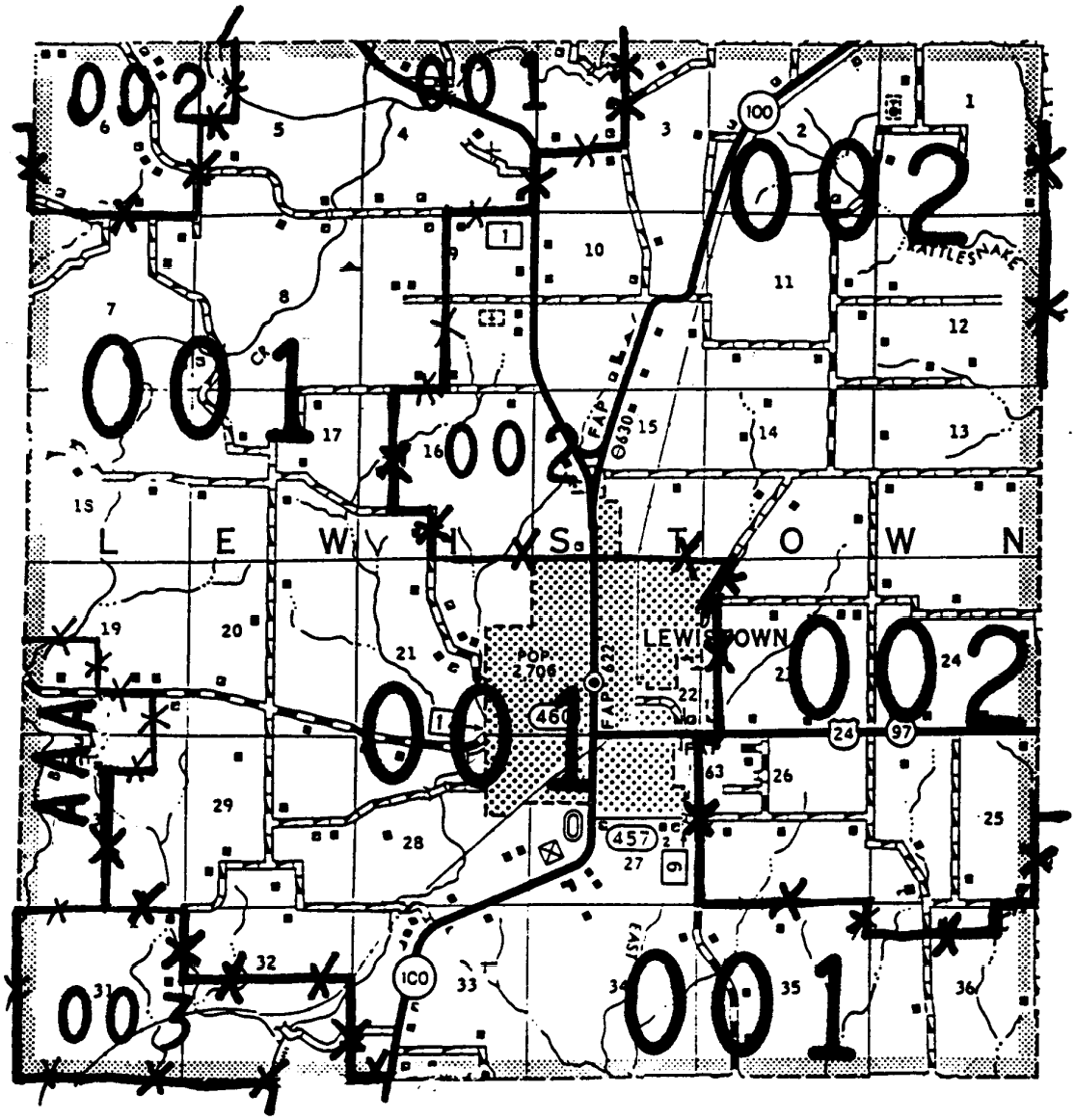

Date: JUN 2 1 1991	FCI-33 ACTUARIAL MAP	Page 19 of 26

17-057

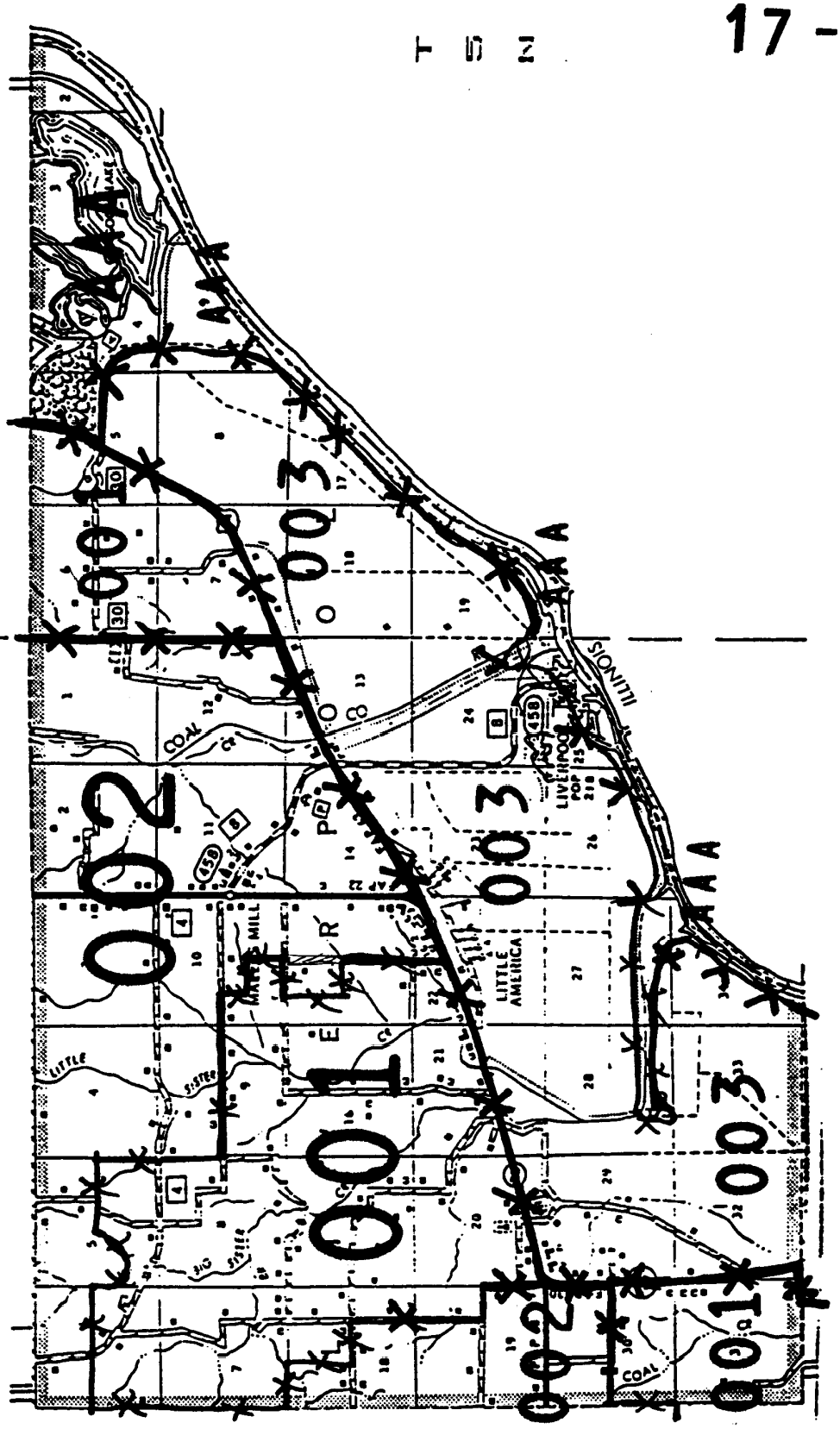

Date: JUN 2 1 1991	FCI-33 ACTUARIAL MAP	Page 20 of 26

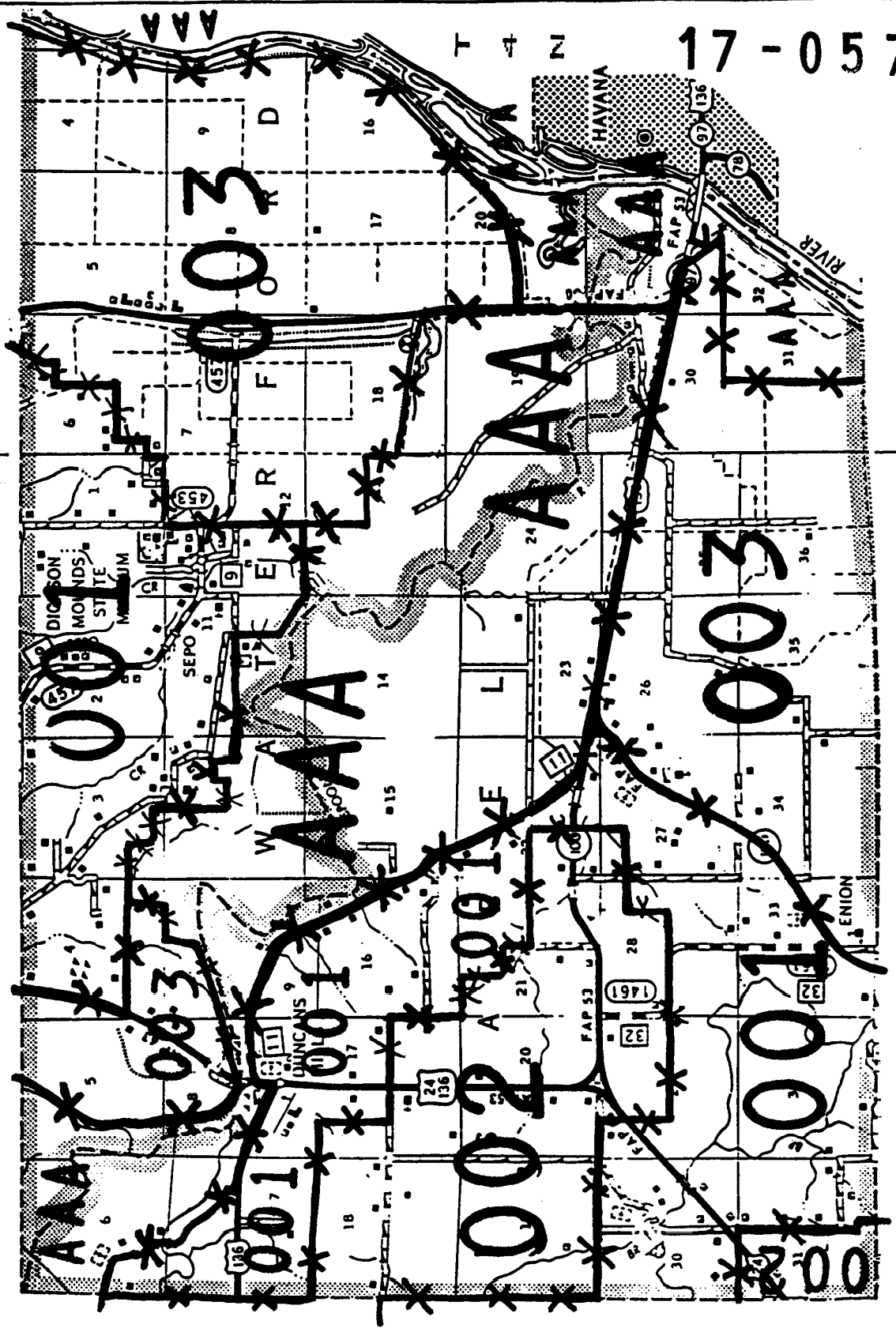

Date: JUN 2 1 1991	FCI-33 ACTUARIAL MAP	Page 21 of 26

17-057

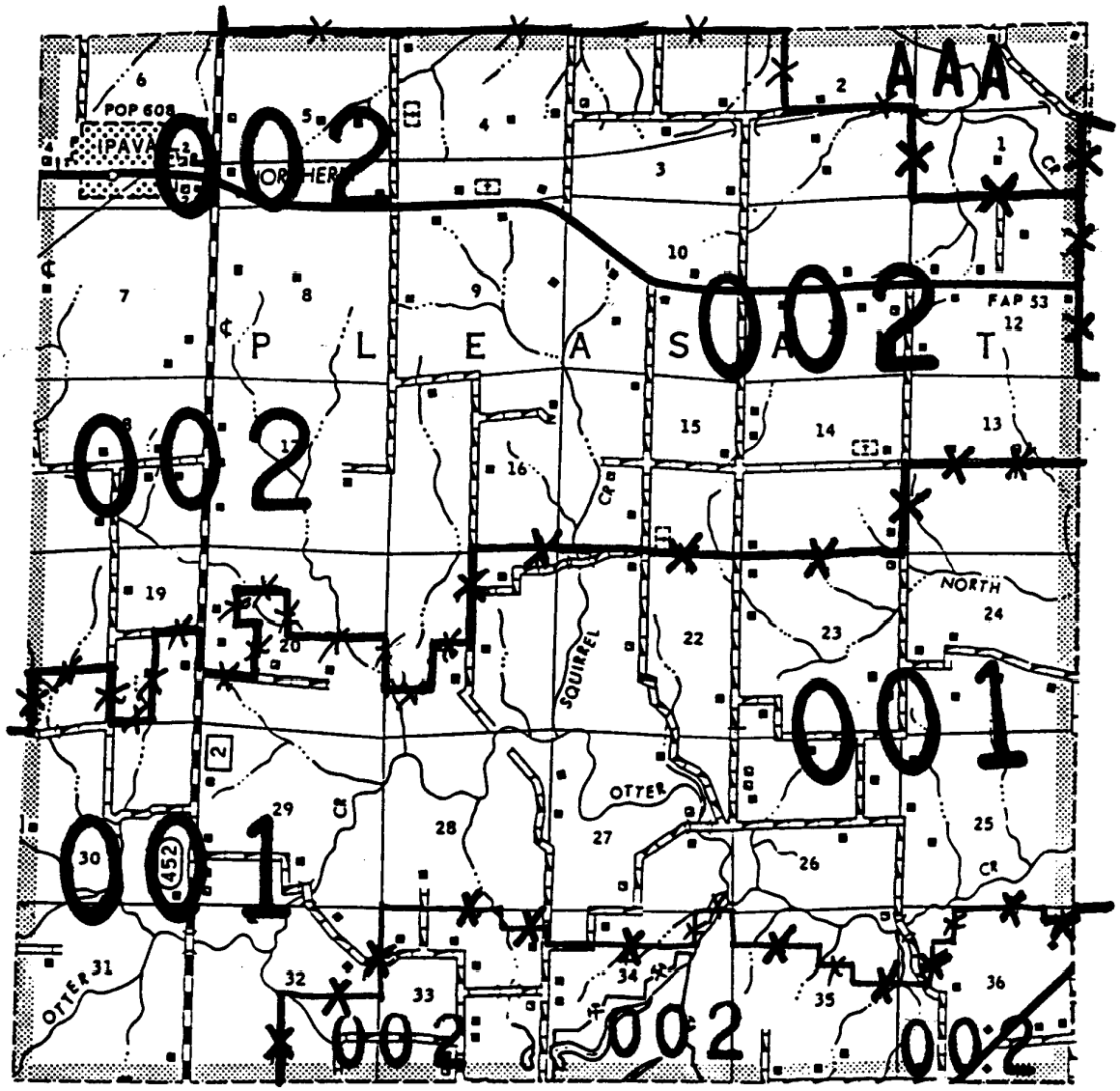

Date: JUN 2 1 1991	FCI-33 ACTUARIAL MAP	Page 22 of 26

17-057

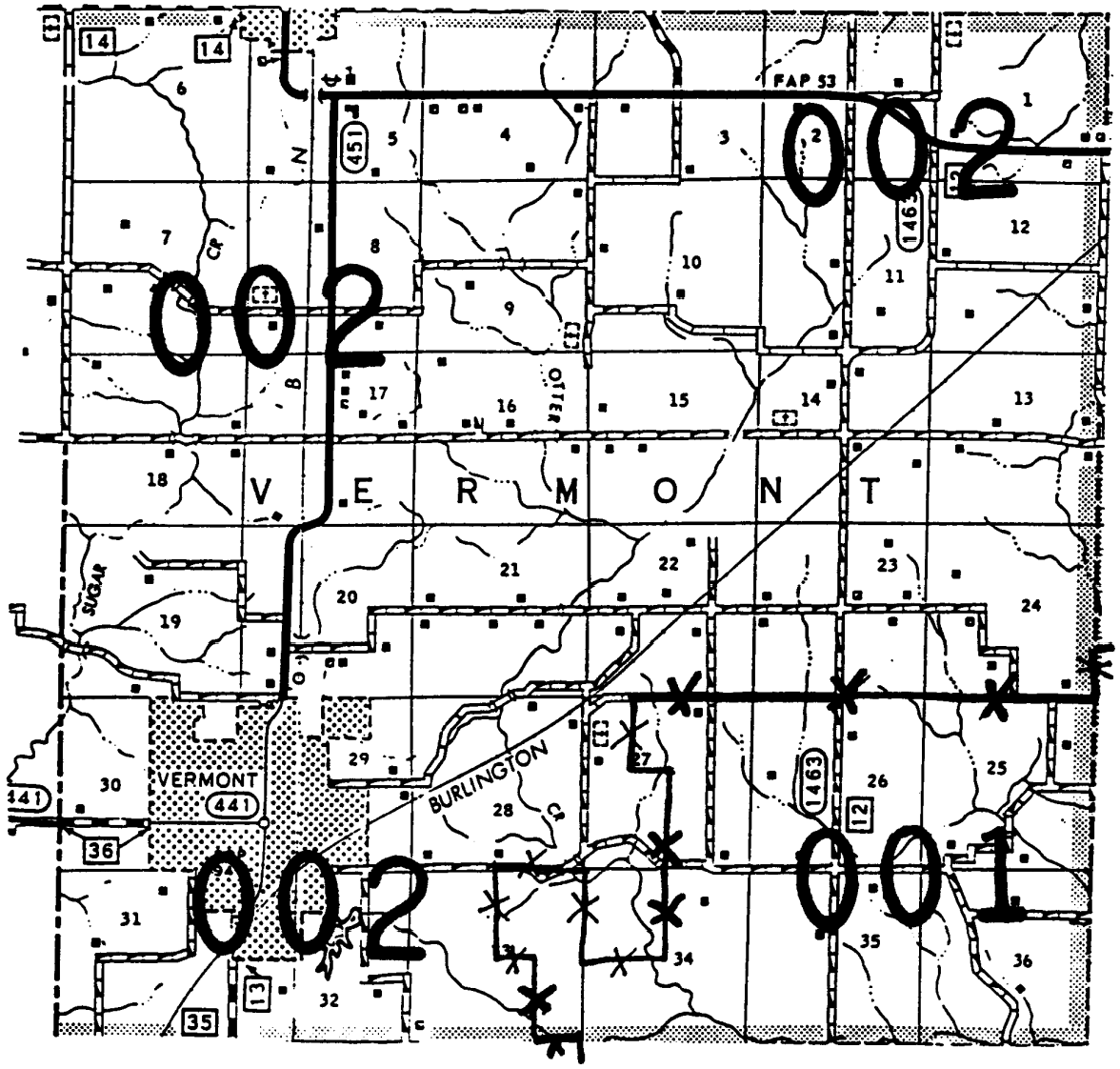

Date: JUN 2 1 1991	FCI-33 ACTUARIAL MAP	Page 23 of 26

17-057

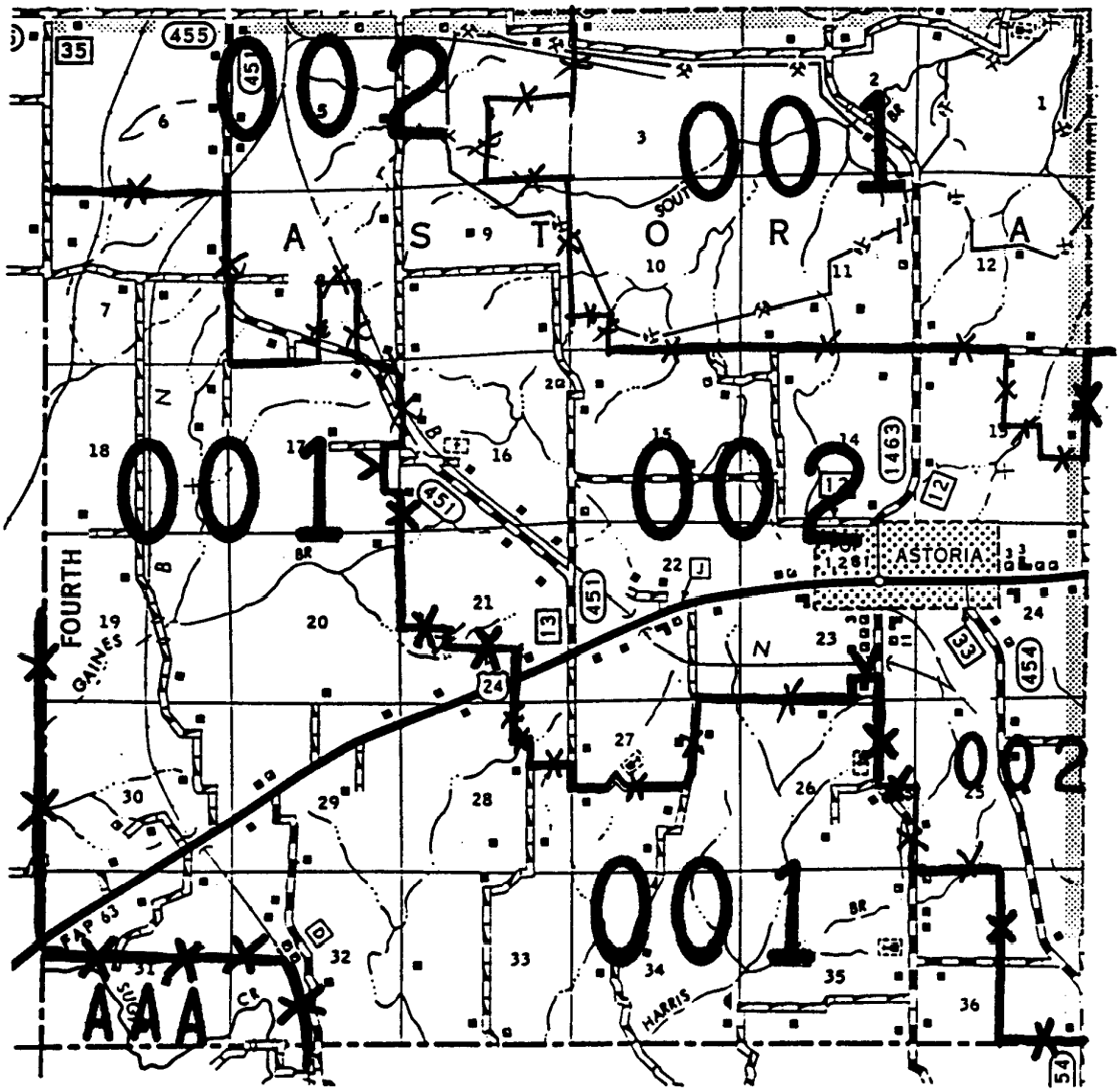

Date: JUN 2 1 1991	FCI-33 ACTUARIAL MAP	Page 24 of 26

17-057

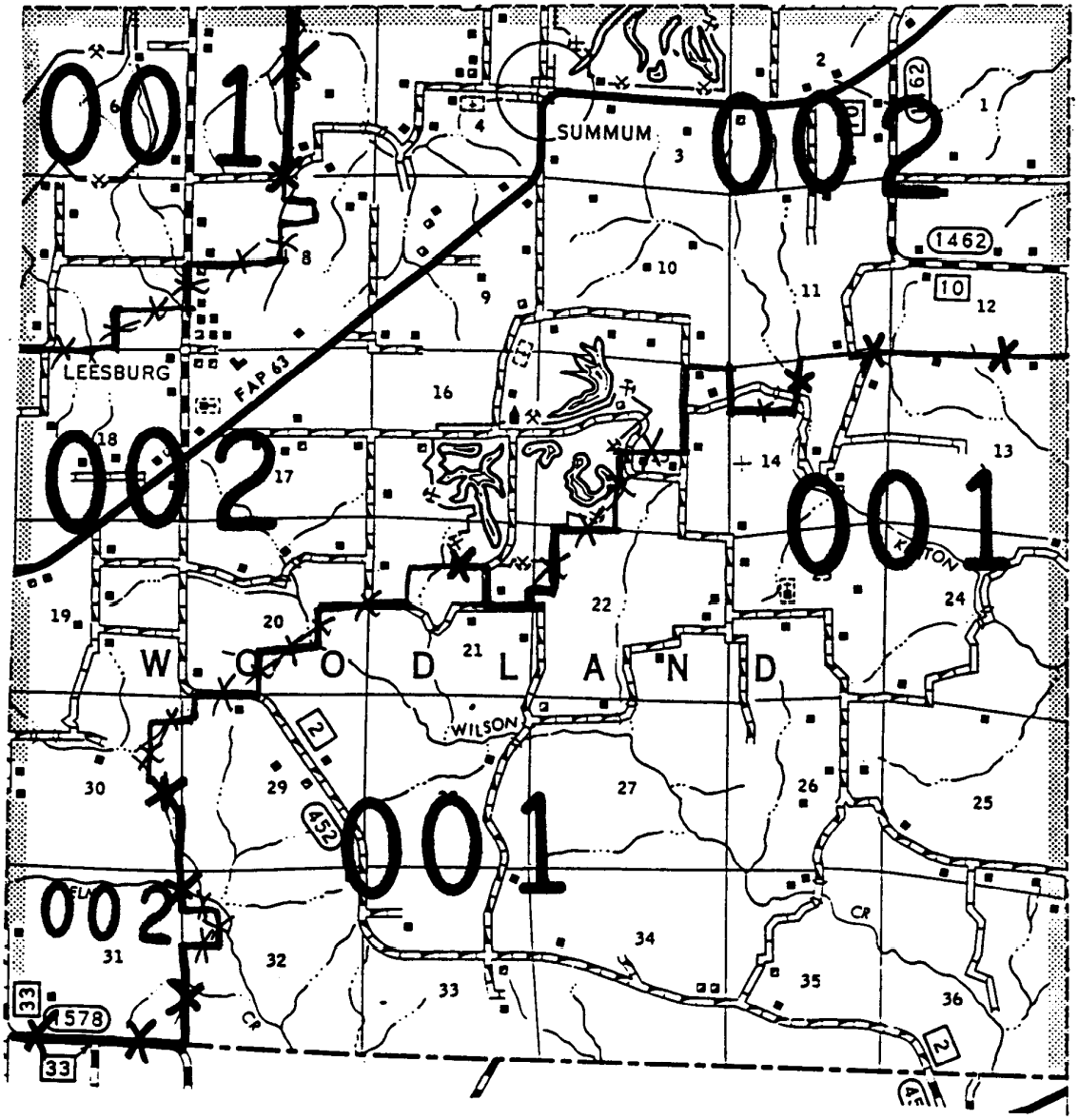

Date: JUN 2 1 1991	FCI-33 ACTUARIAL MAP	Page 25 of 26

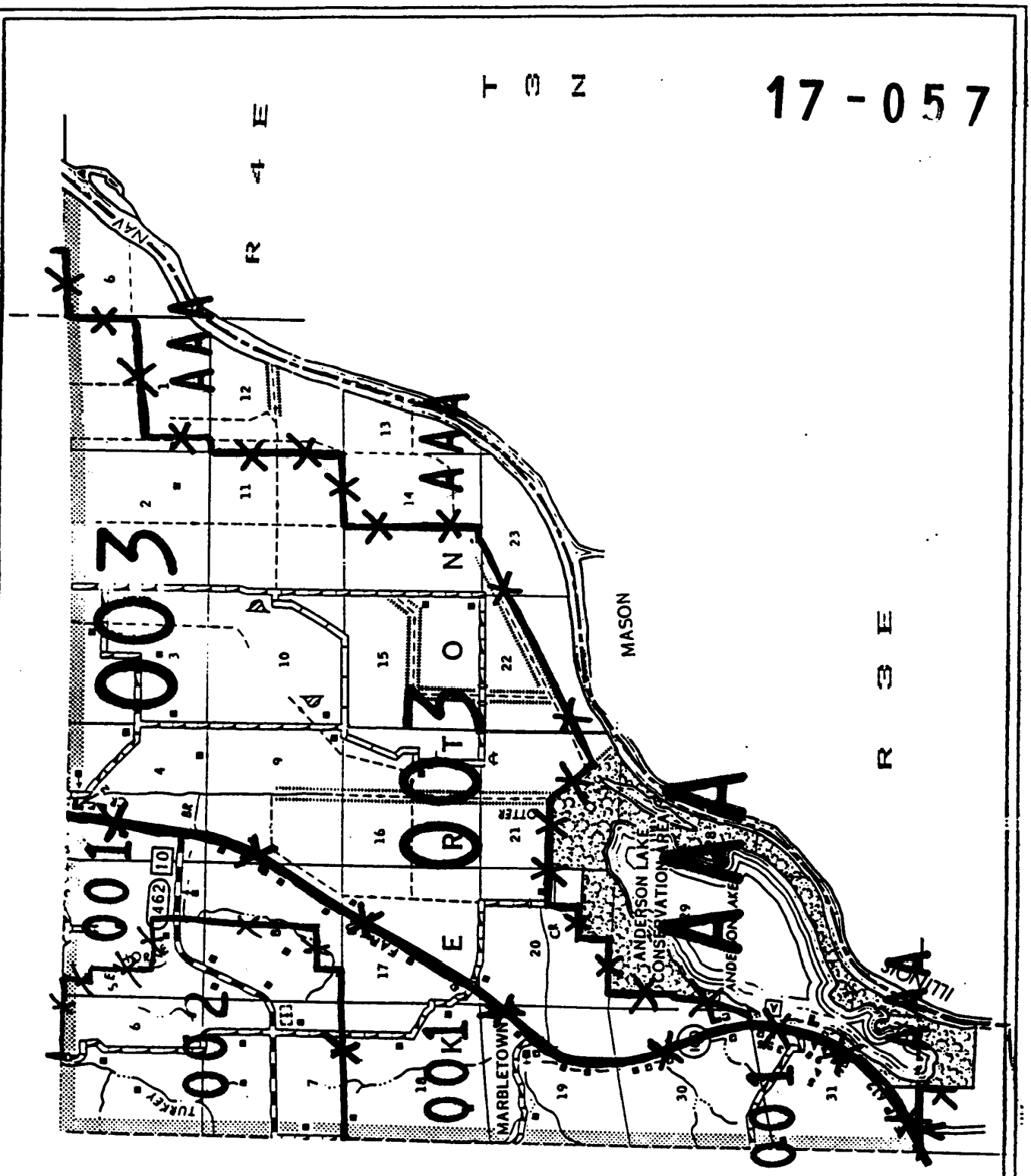

Date: JUN 2 1 1991	FCI-33 ACTUARIAL MAP	Page 26 of 26