17 - 179

FCI-33 Crop Insurance Actuarial Map

Prepared by the Springfield Field Underwriting Office

MAP INDEX

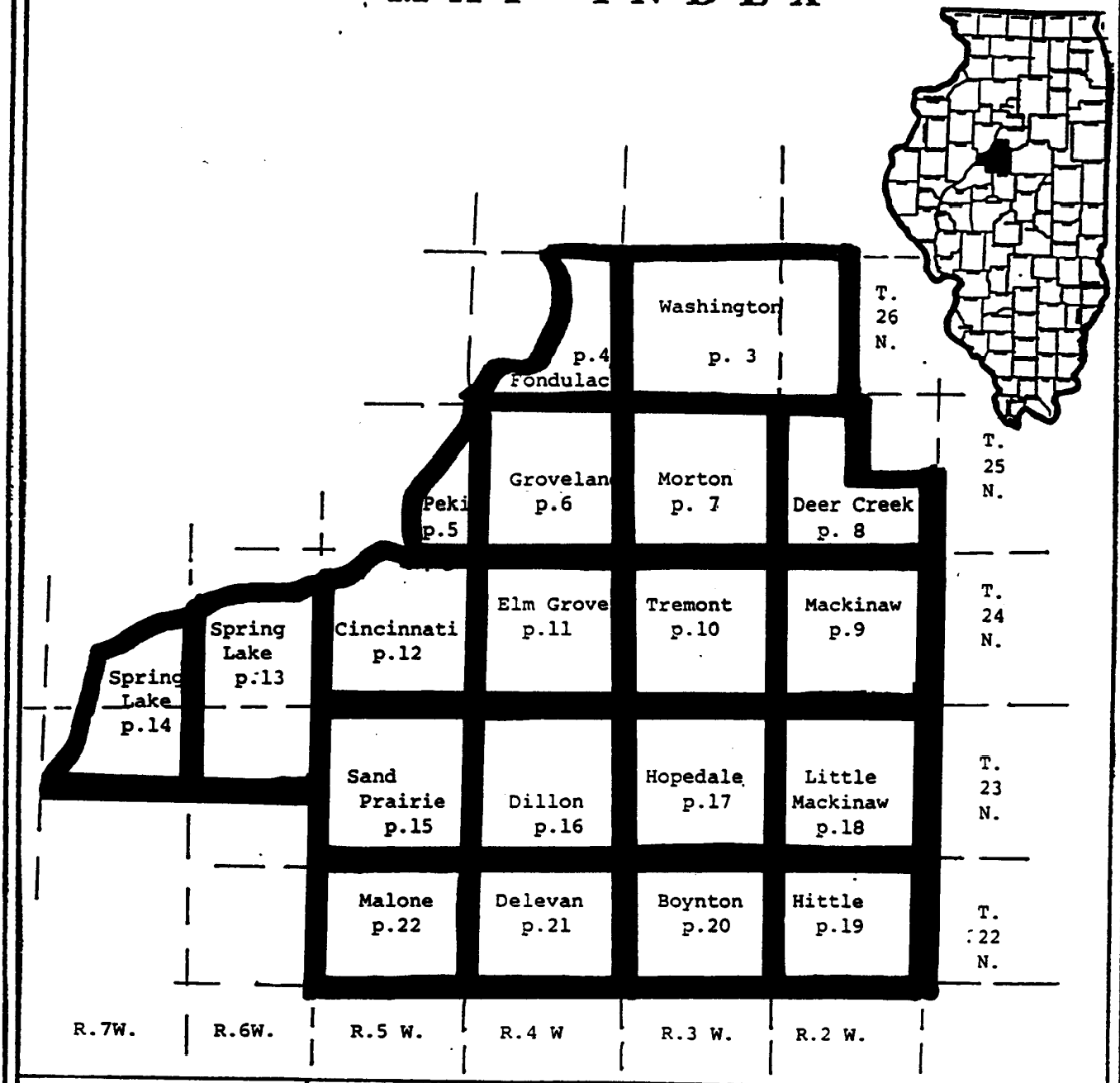

Date: JUN 2 1 1991	FCI-33 ACTUARIAL MAP	Page 2 of 22

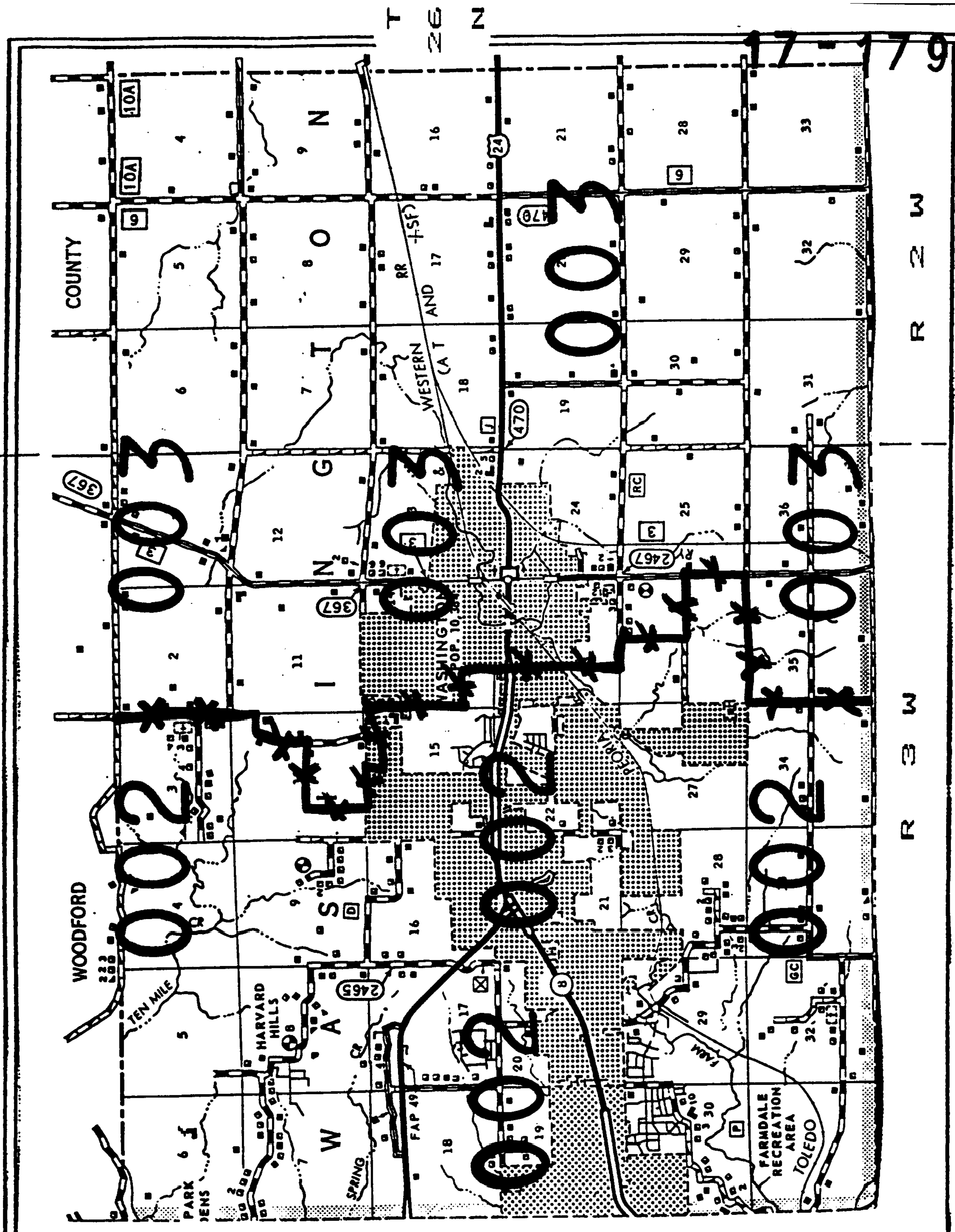

Date: JUN 21 1991 | FCI-33 ACTUARIAL MAP | Page 3 of 22

17 - 179

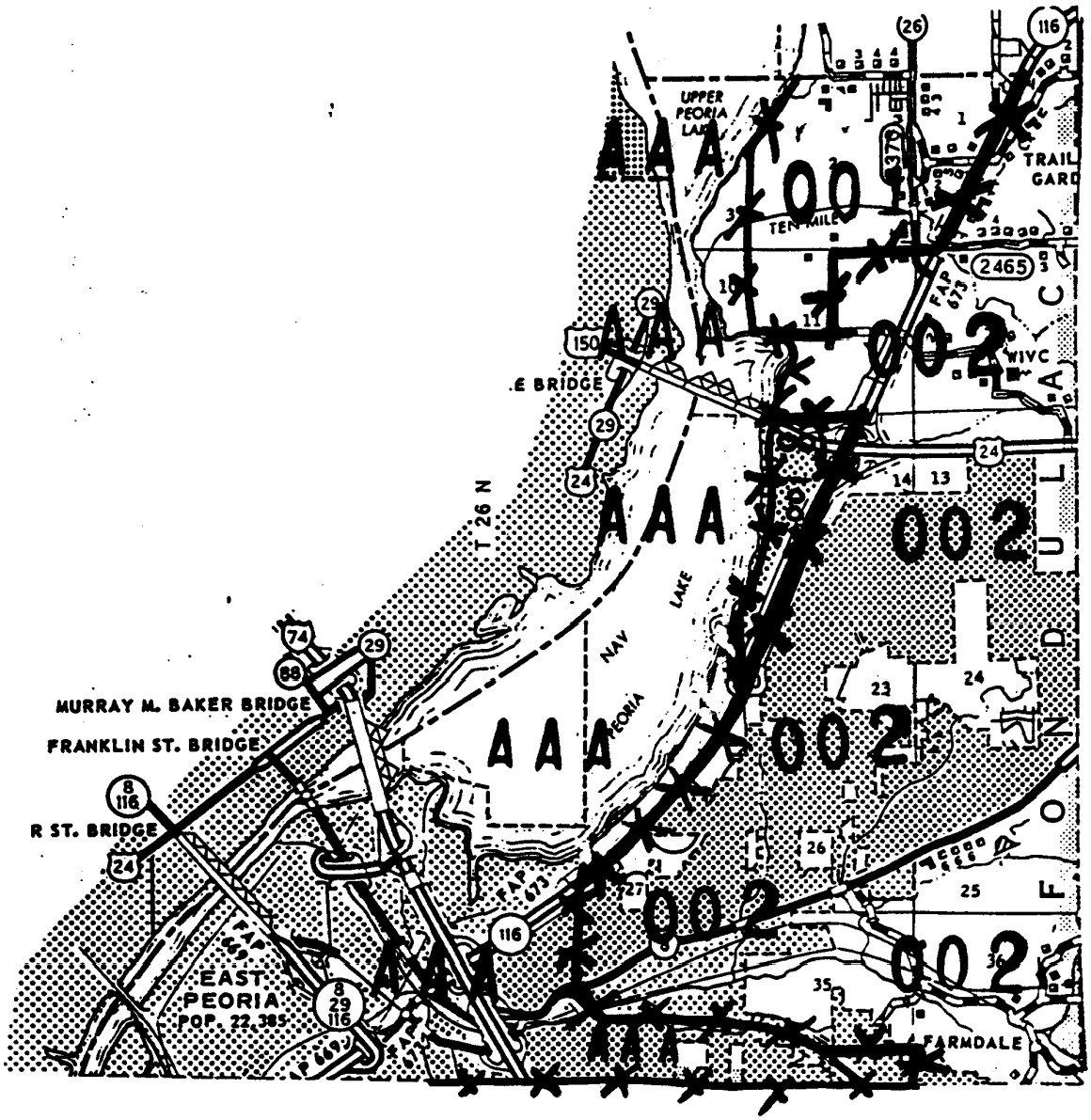

Date: JUN 2 1 1991	FCI-33 ACTUARIAL MAP	Page 4 of 22

17 - 179

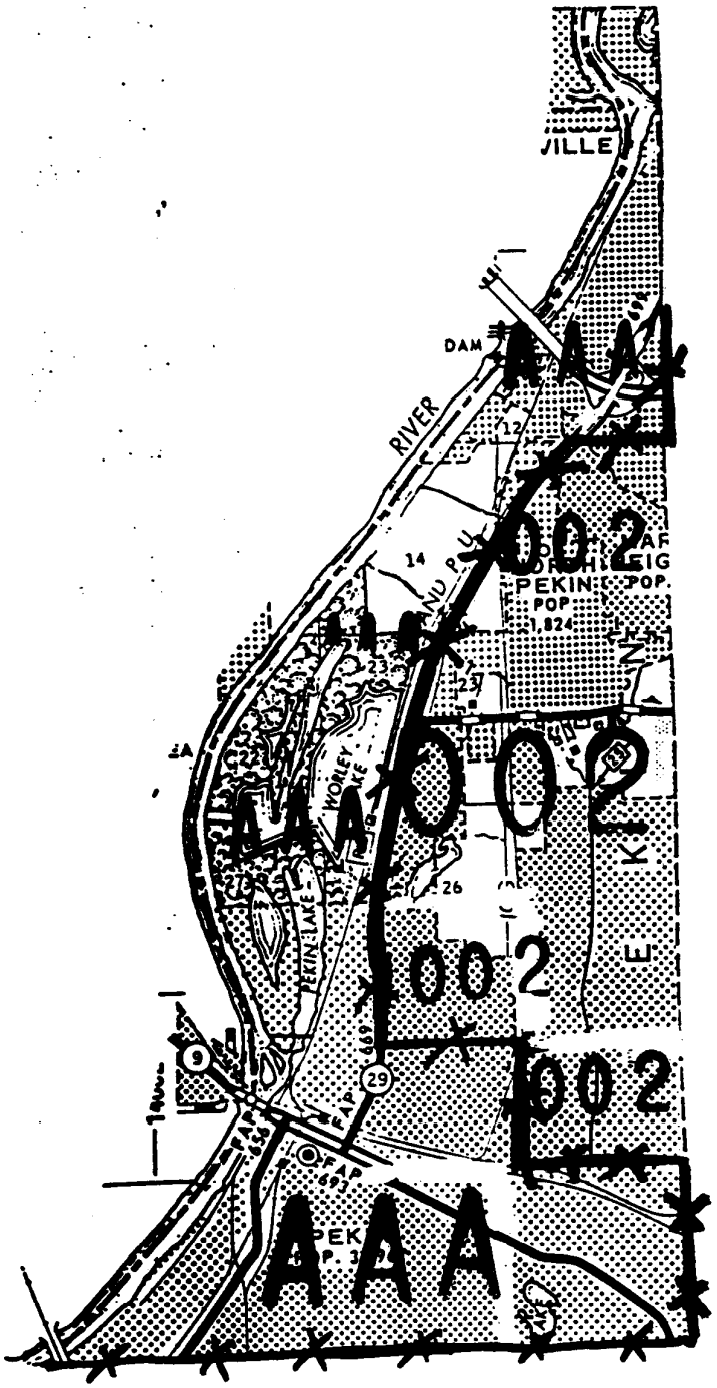

Date: JUN 2 1 1991	FCI-33 ACTUARIAL MAP	Page 5 of 22

17 - 179

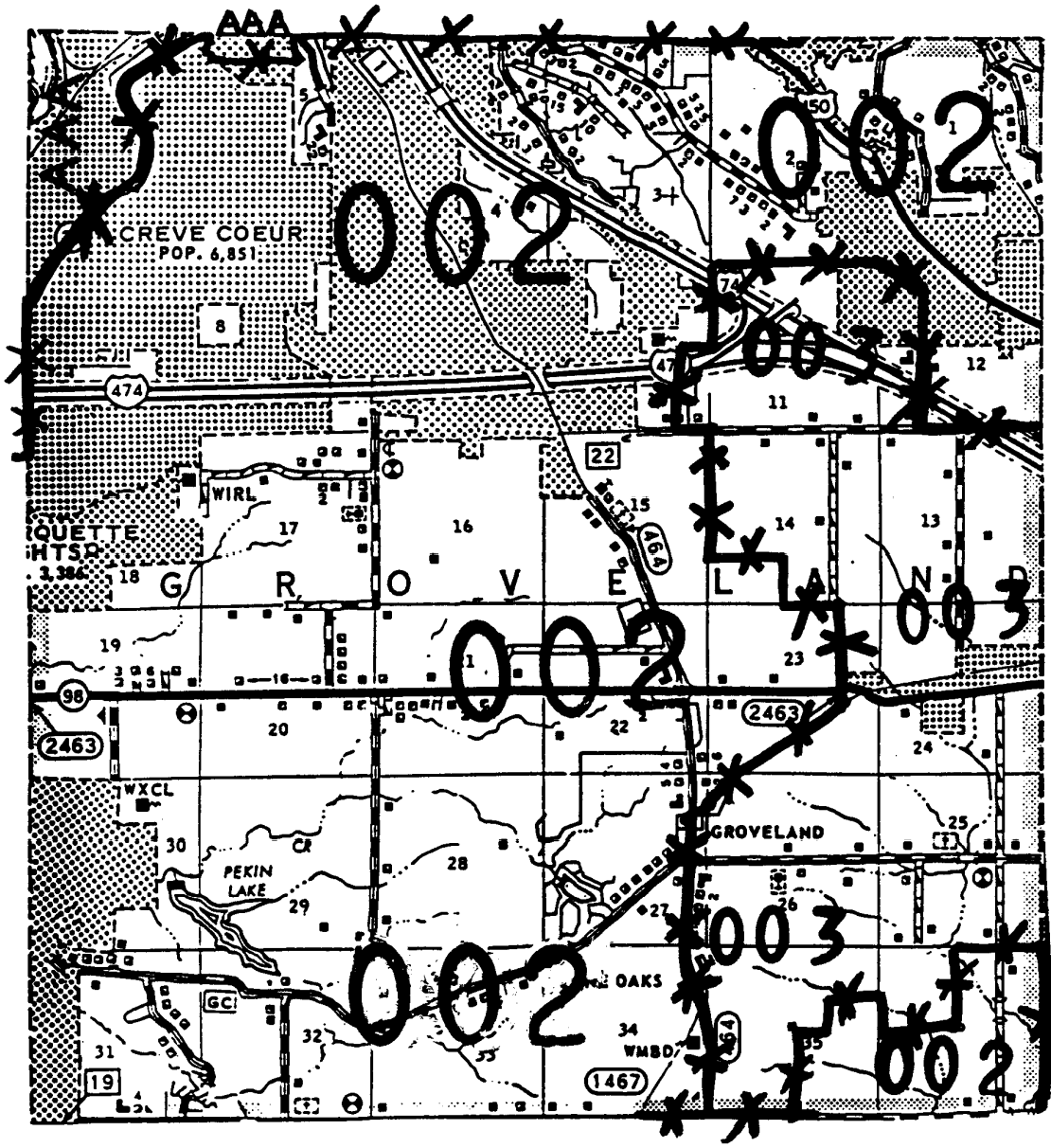

Date: JUN 2 1 1991	FCI-33 ACTUARIAL MAP	Page 6 of 22

17 - 179

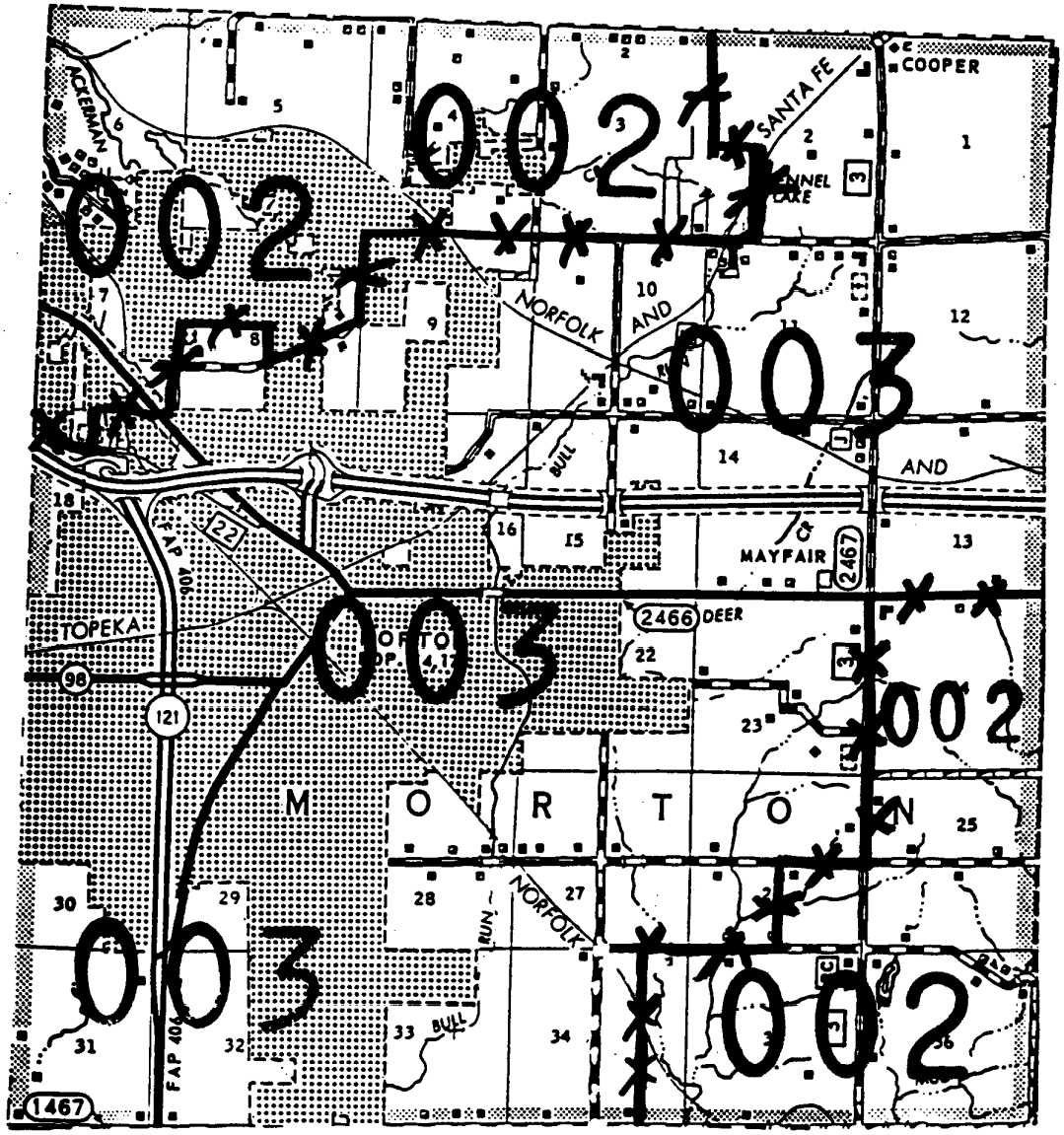

Date: JUN 2 1 1991	FCI-33 ACTUARIAL MAP	Page 7 of 22

17 - 179

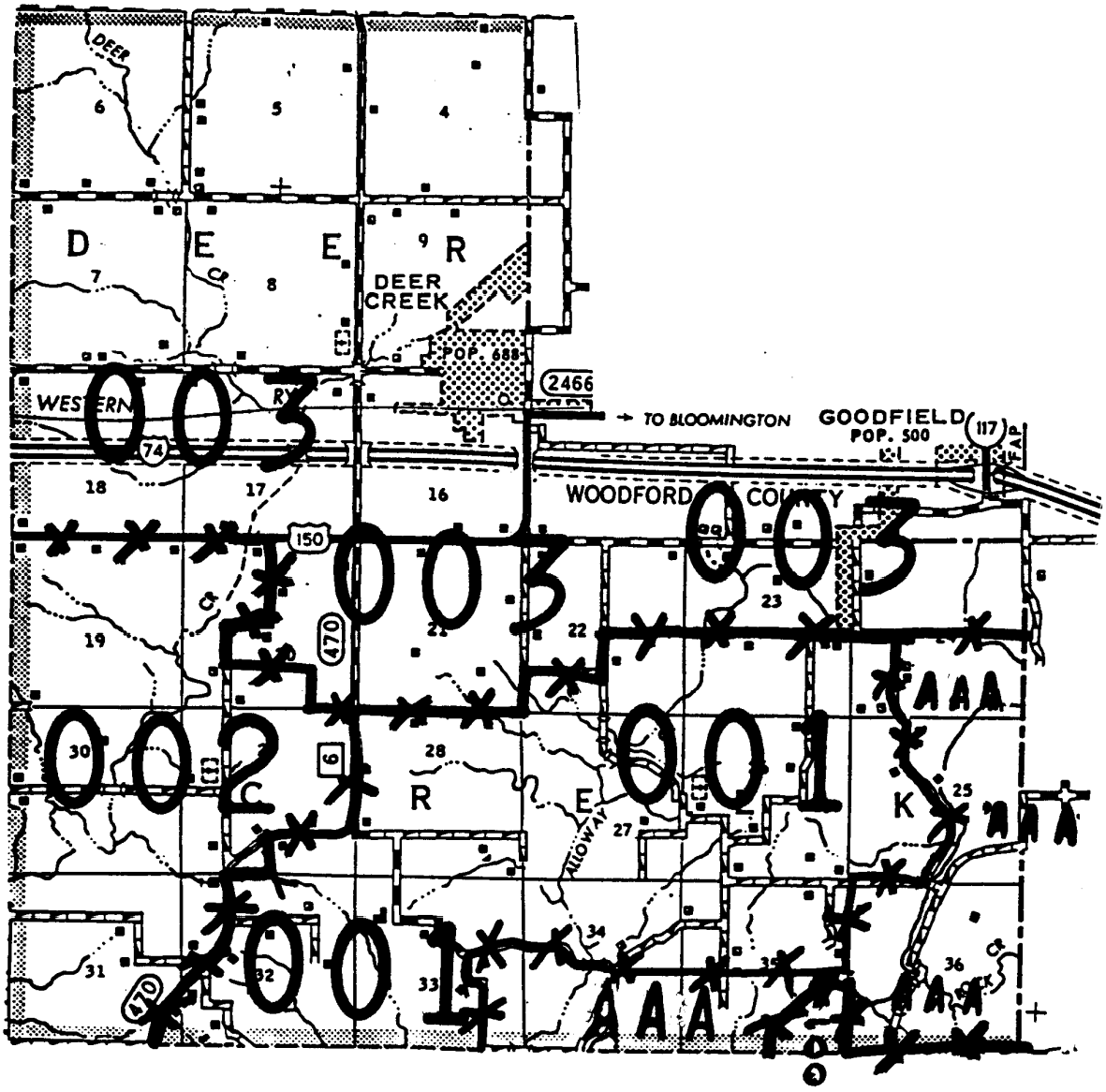

T 25 N

R 2 W

Date: JUN 2 1 1991	FCI-33 ACTUARIAL MAP	Page 8 of 22

17 - 17 9

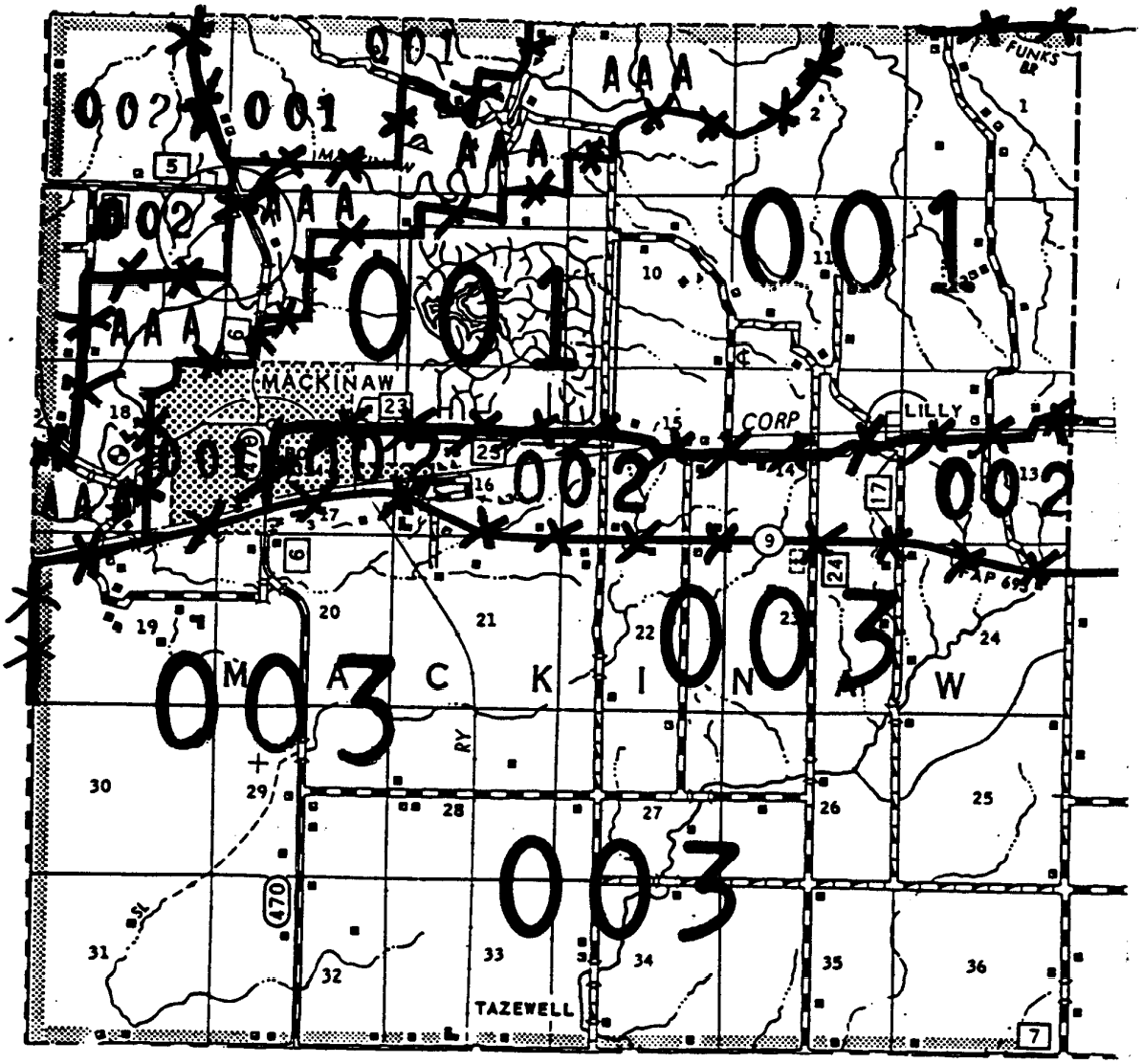

T 24 N

R 2 W

Date: JUN 2 1 1991	FCI-33 ACTUARIAL MAP	Page 9 of 22

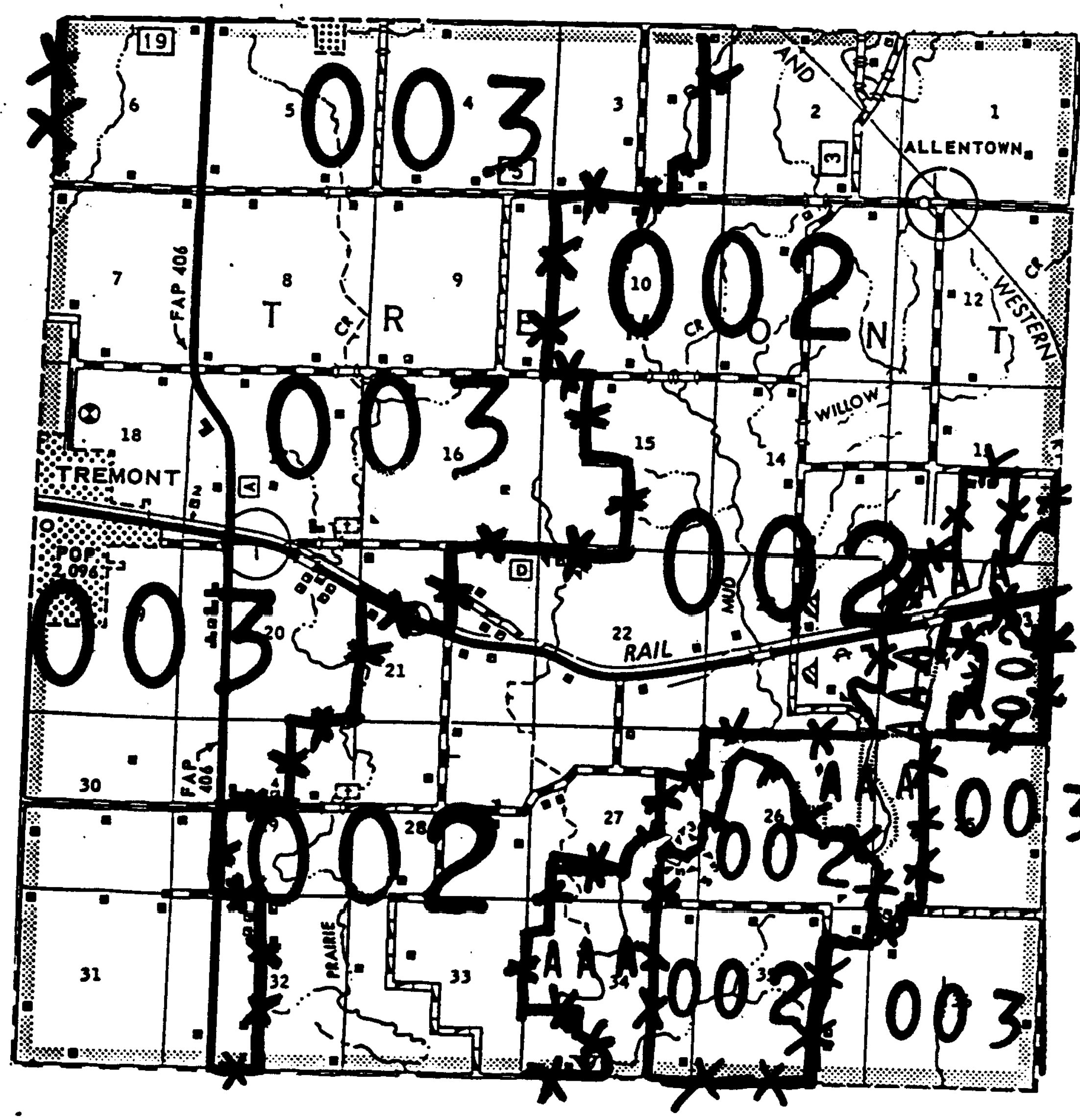

Date: JUN 2 1 1991	FCI-33 ACTUARIAL MAP	Page 10 of 22

17 - 179

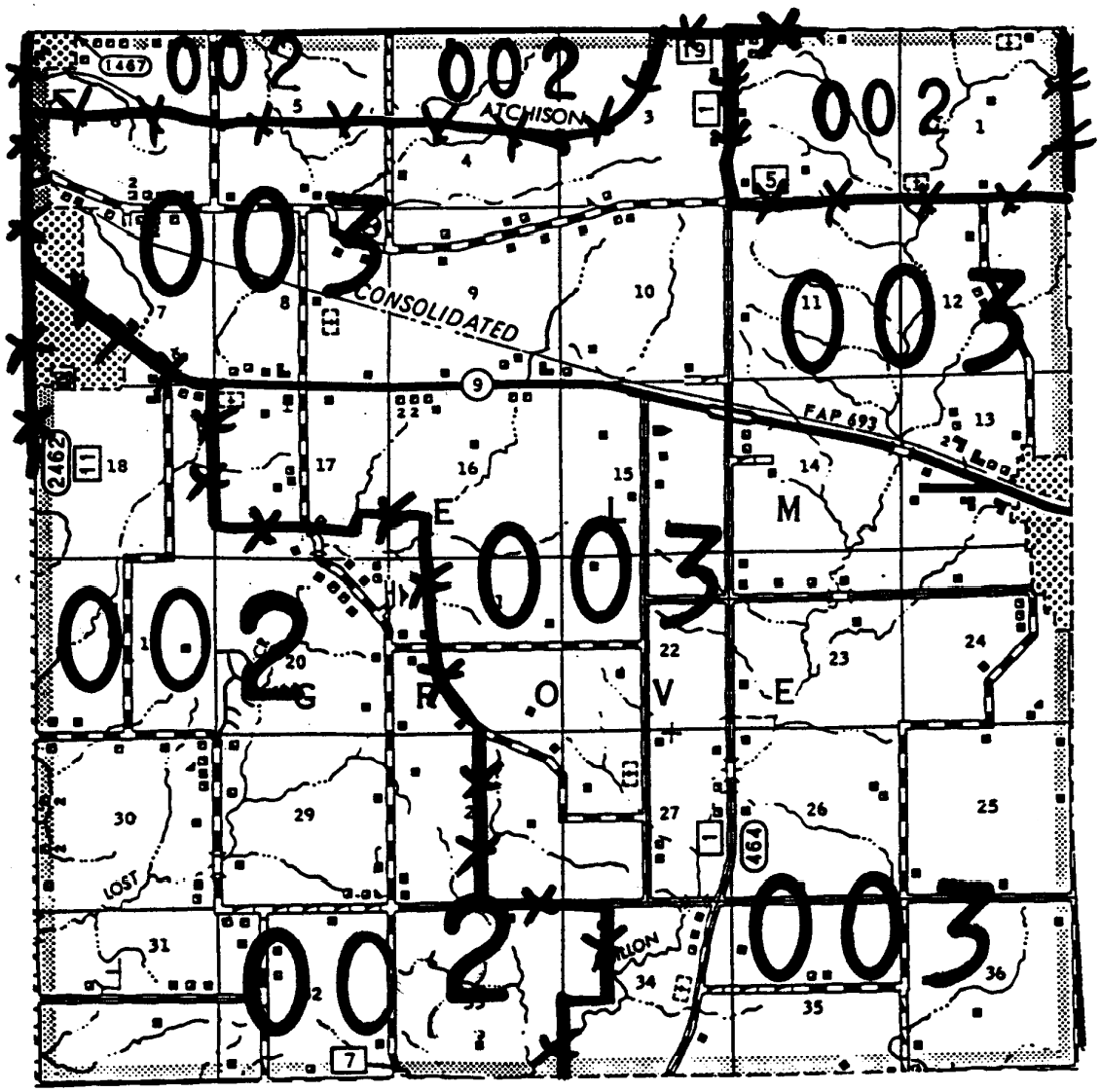

Date: JUN 2 1 1991	FCI-33 ACTUARIAL MAP	Page 11 of 22

17 - 179

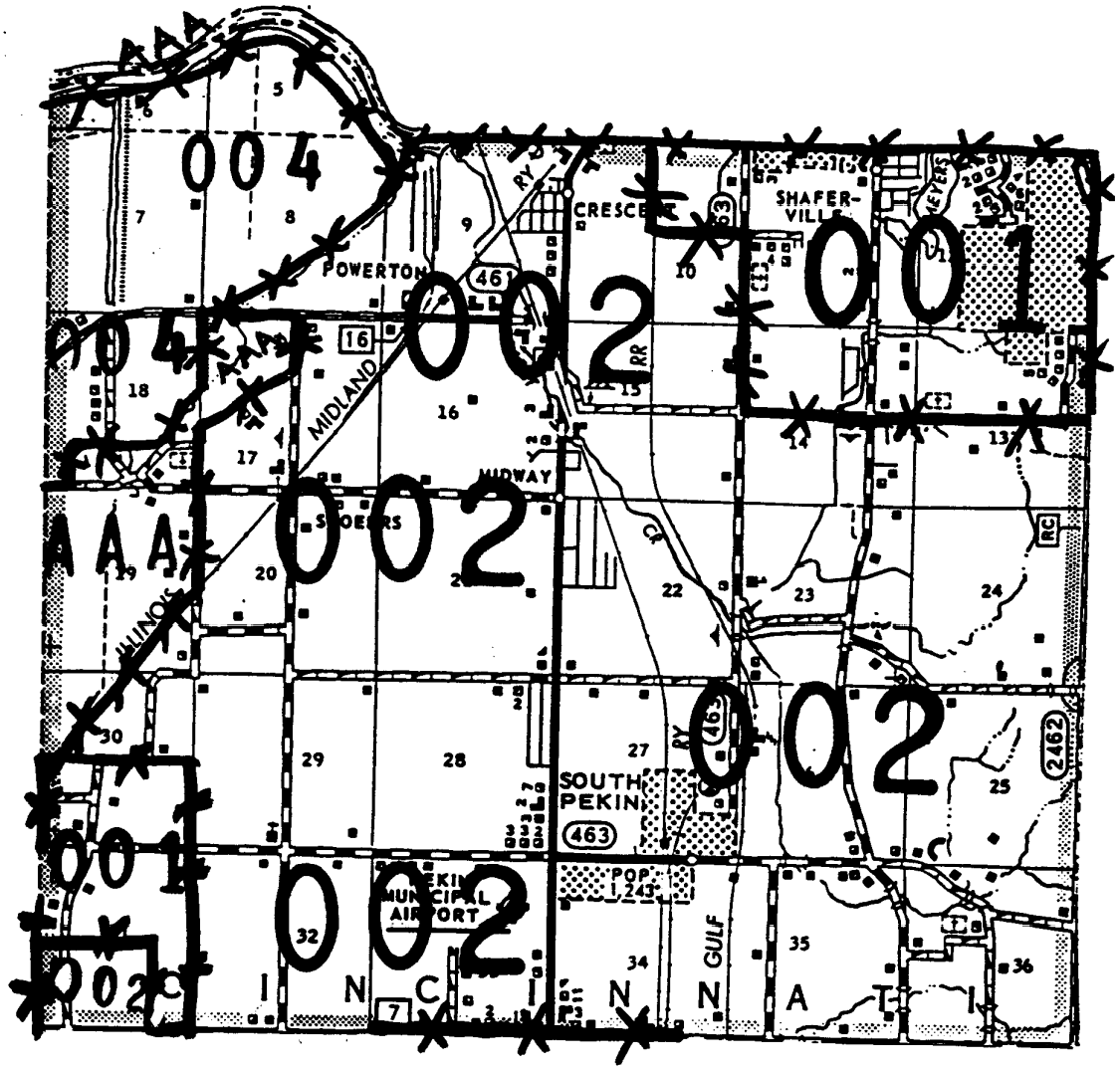

Date: JUN 2 1 1991	FCI-33 ACTUARIAL MAP	Page 12 of 22

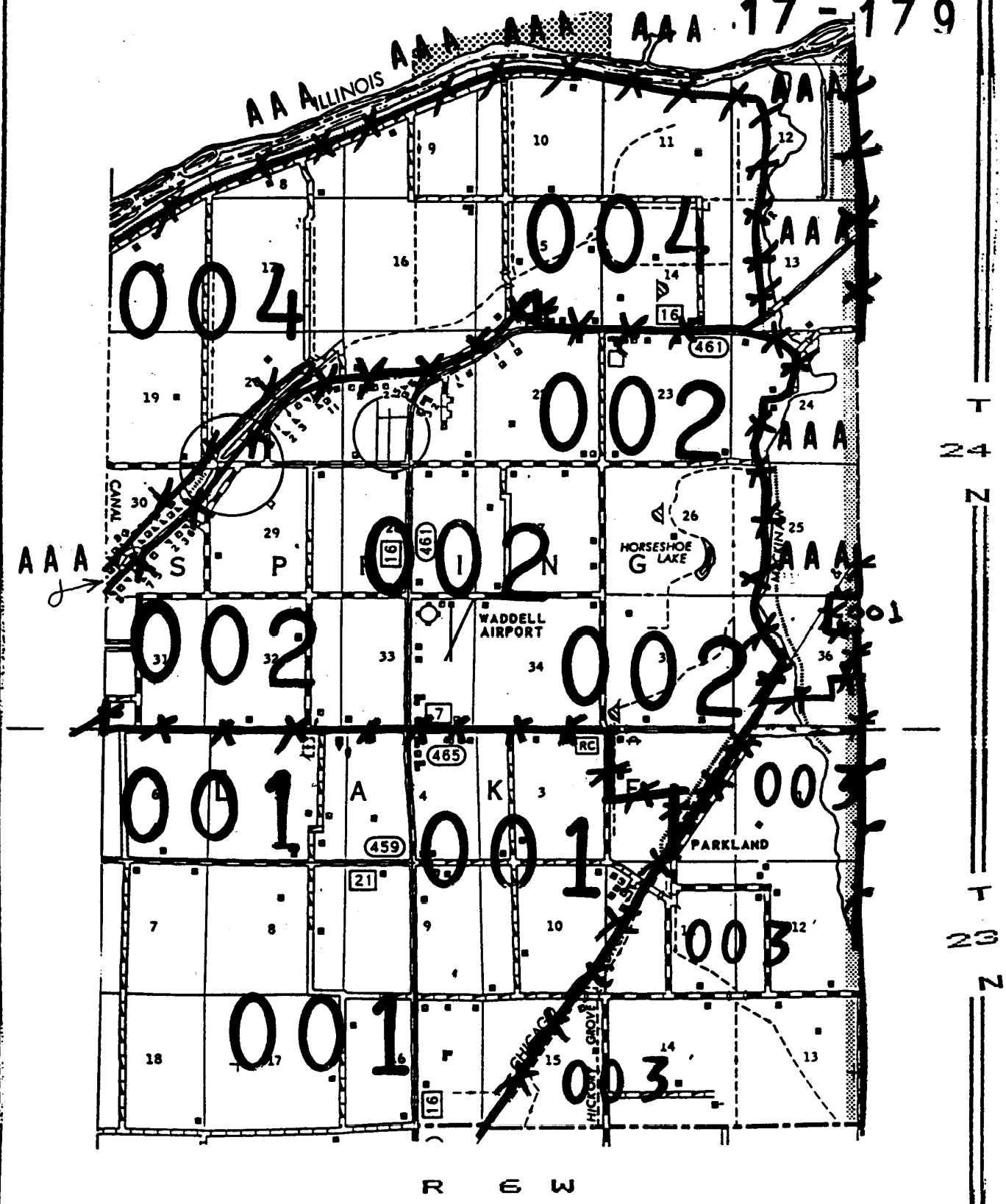

Date: JUN 2 1 1991	FCI-33 ACTUARIAL MAP	Page 13 of 22

17 - 179

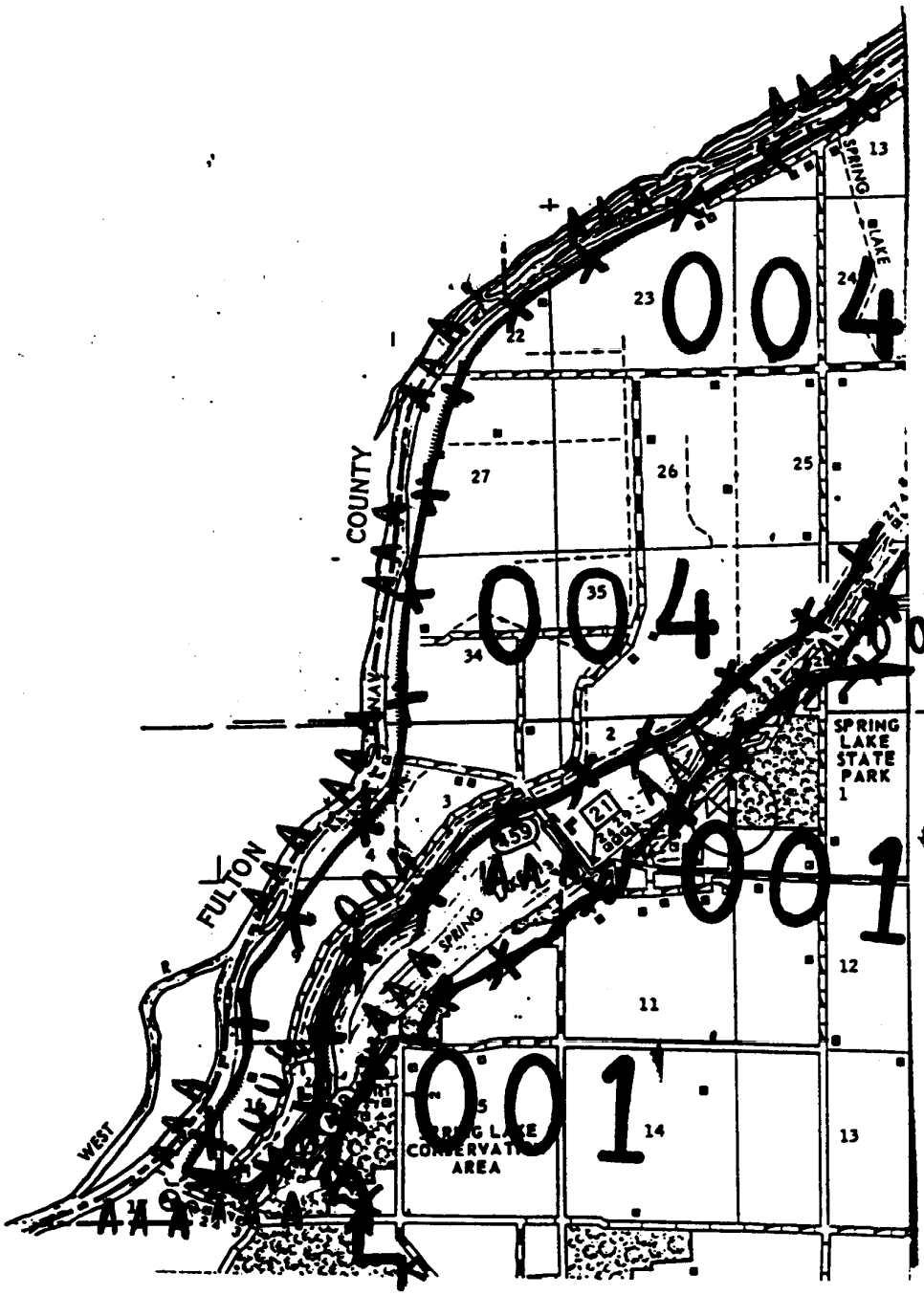

Date: JUN 2 1 1991	FCI-33 ACTUARIAL MAP	Page 14 of 22

17 - 179

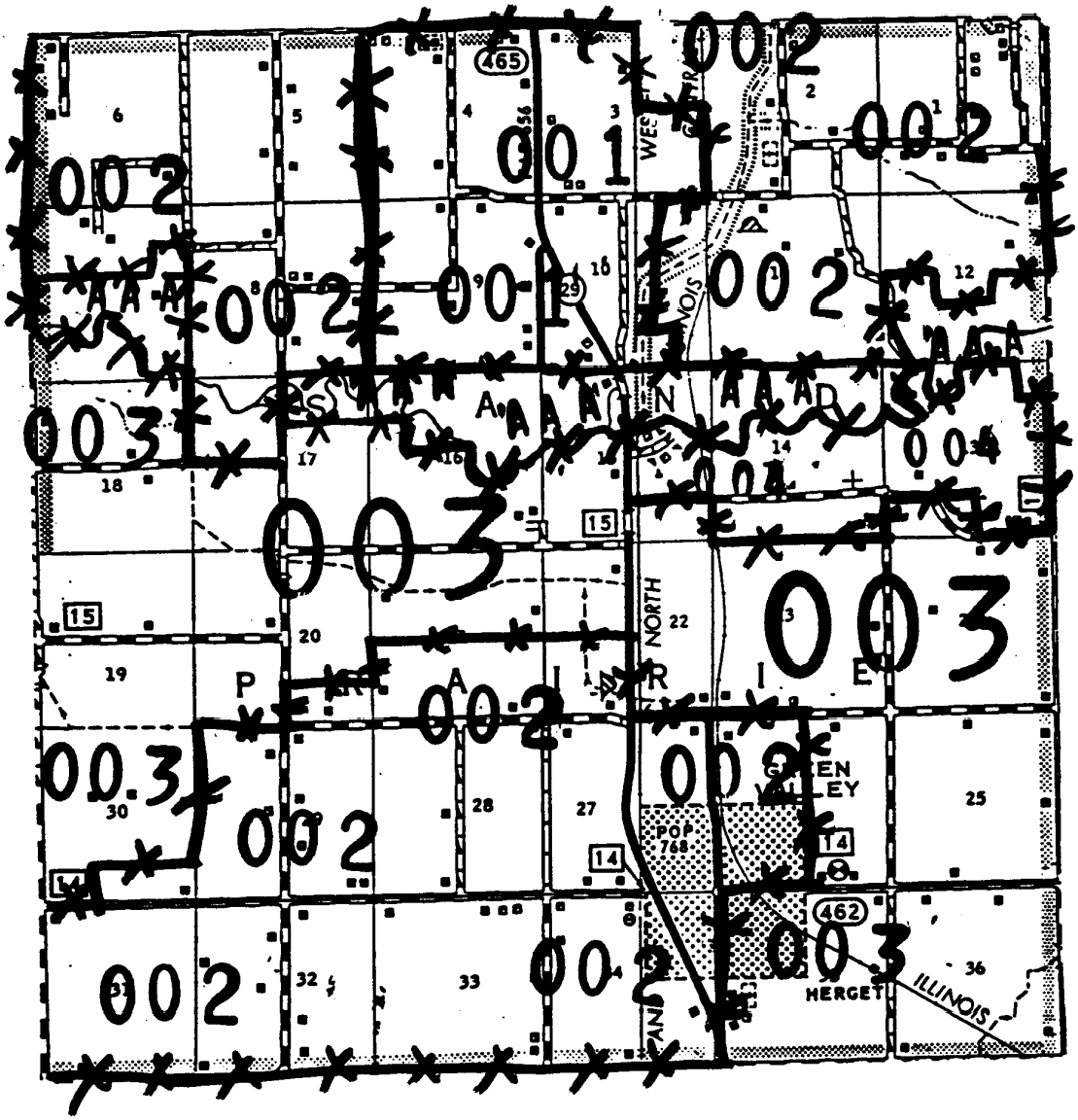

T 23 N

R 5 W

Date: JUN 2 1 1991	FCI-33 ACTUARIAL MAP	Page 15 of 22

17 - 179

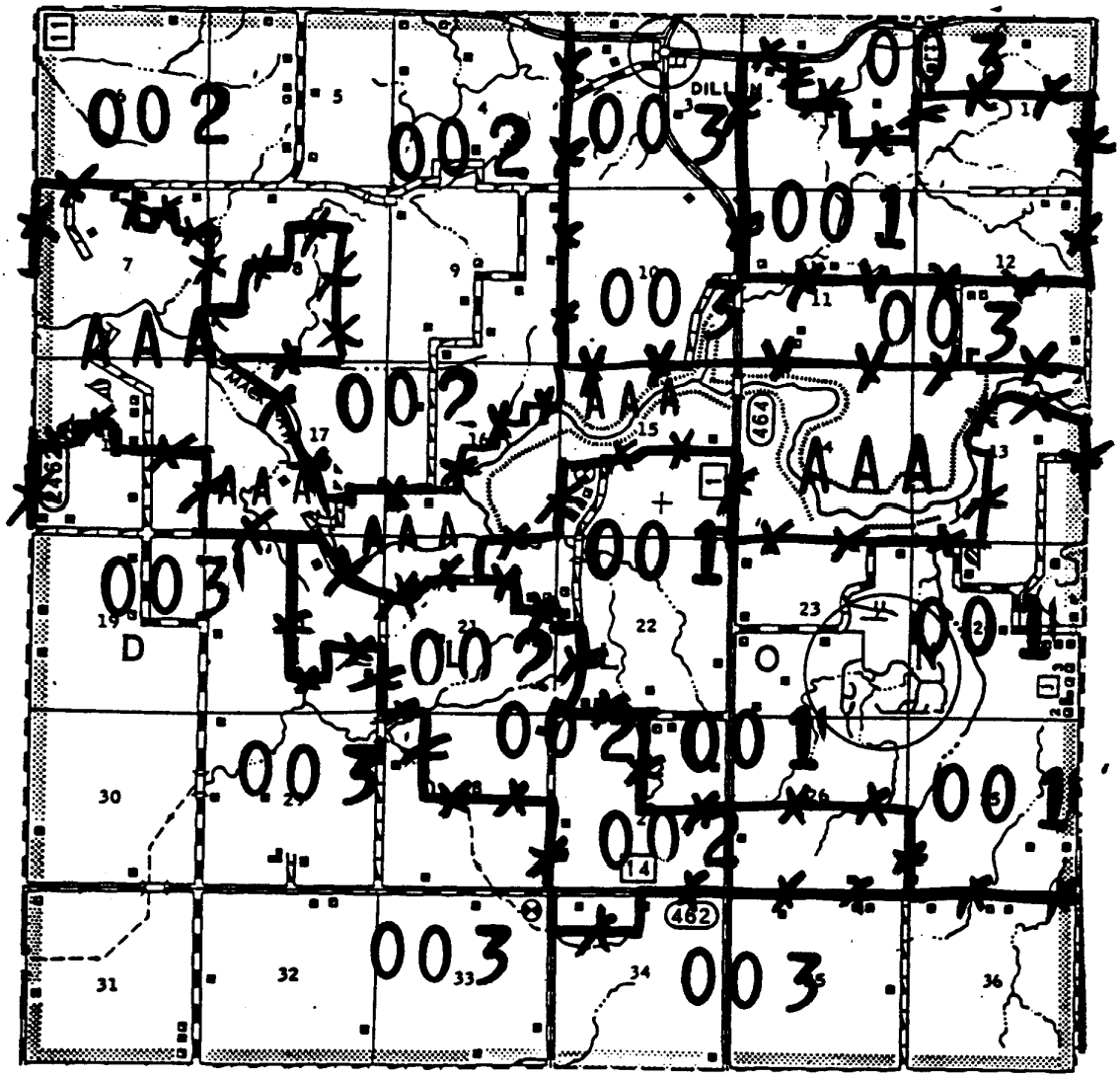

Date: JUN 2 1 1991	FCI-33 ACTUARIAL MAP	Page 16 of 22

17 - 179

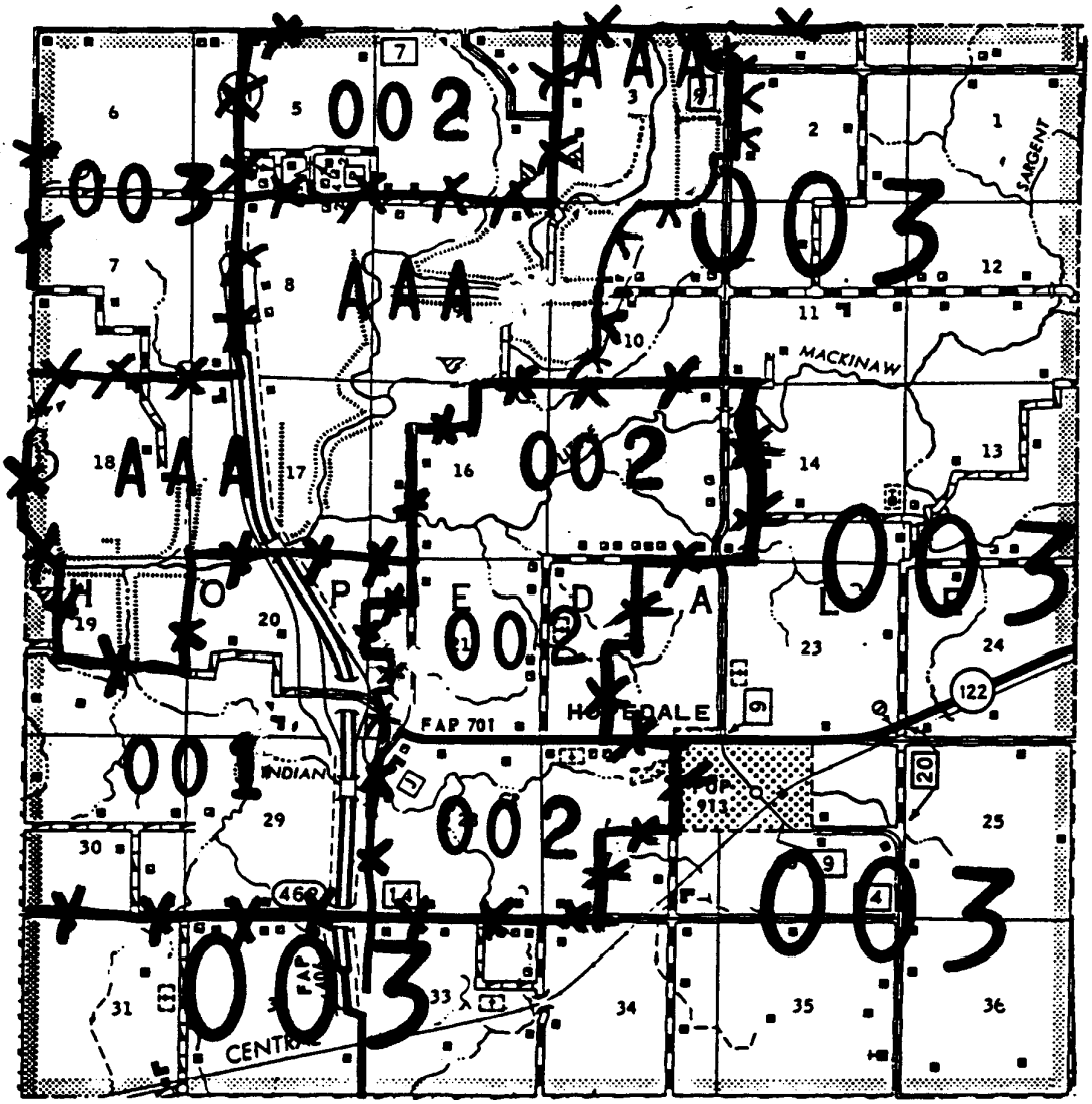

Date: JUN 2 1 1991	FCI-33 ACTUARIAL MAP	Page 17 of 22

17 - 179

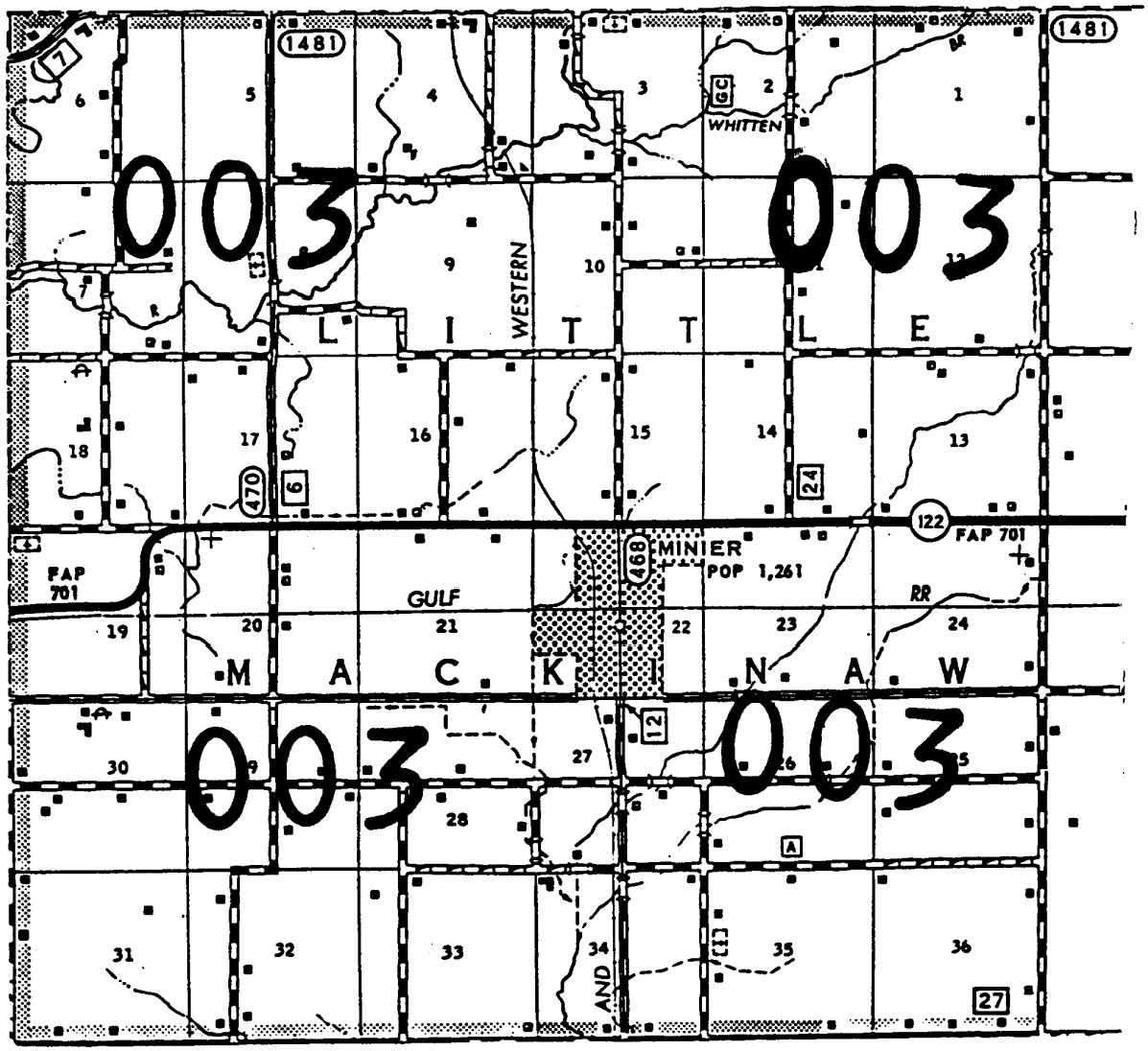

Date: JUN 2 1 1991	FCI-33 ACTUARIAL MAP	Page 18 of 22

17 - 179

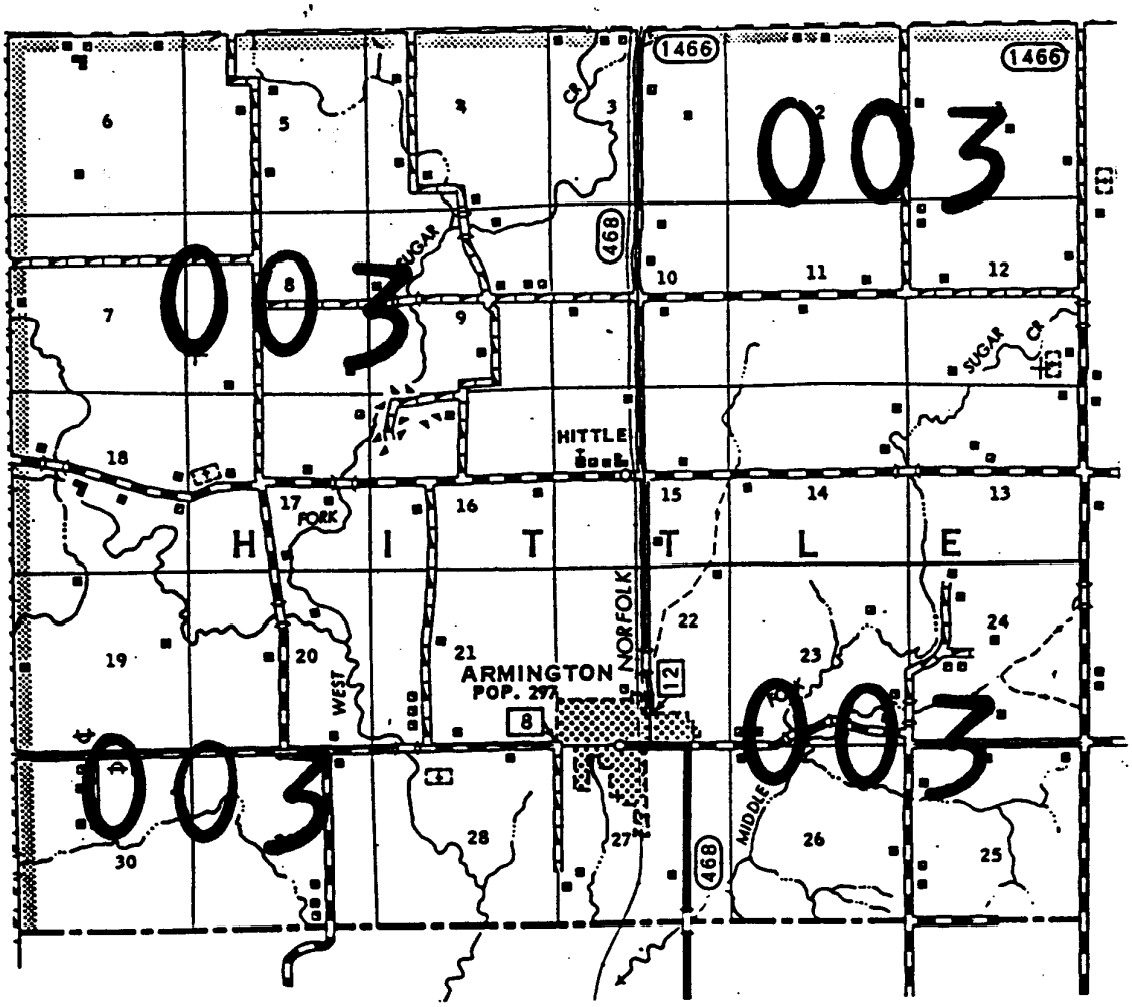

Date: JUN 2 1 1991	FCI-33 ACTUARIAL MAP	Page 19 of 22

17 - 179

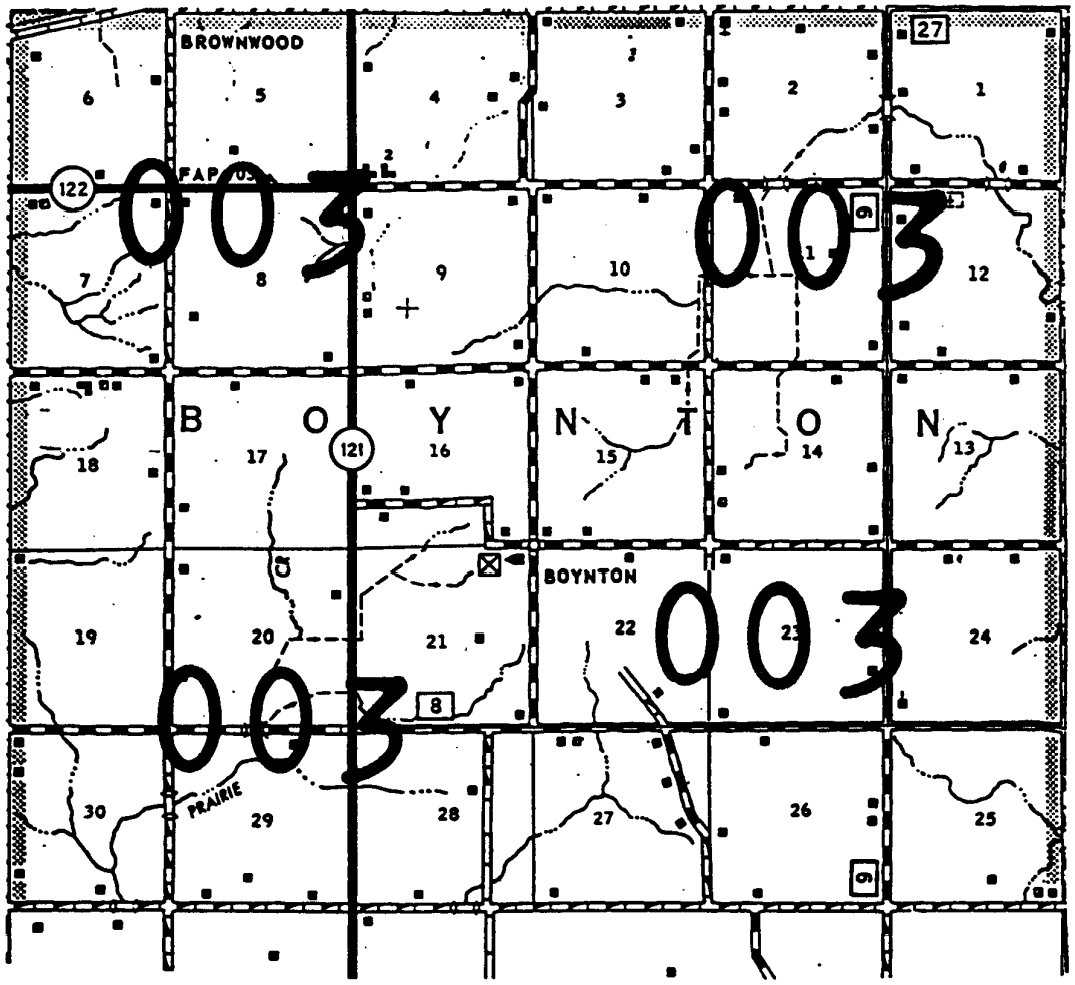

Date: JUN 2 1 1991	FCI-33 ACTUARIAL MAP	Page 20 of 22

17 - 179

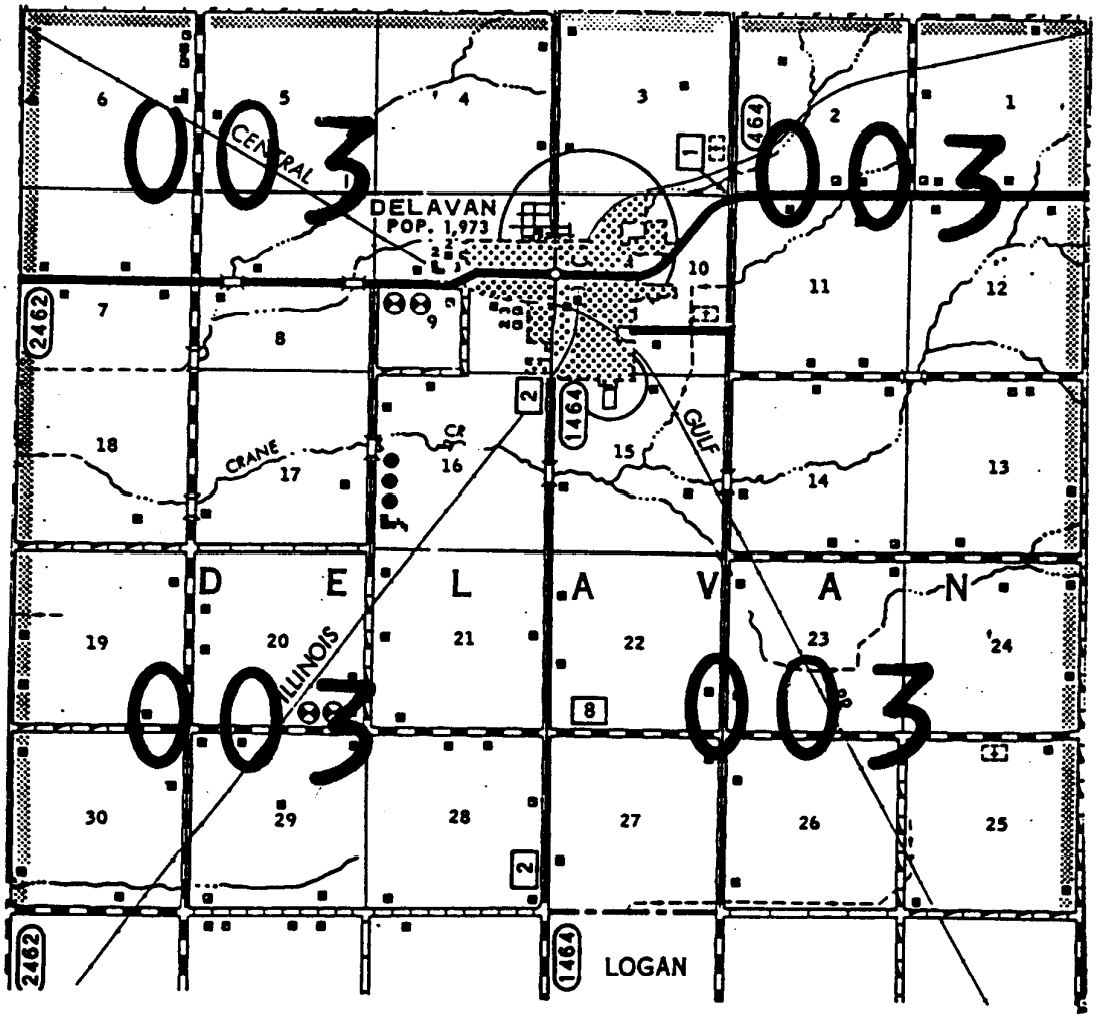

T 22 N

R 4 W

Date: JUN 2 1 1991	FCI-33 ACTUARIAL MAP	Page 21 of 22

17 - 179

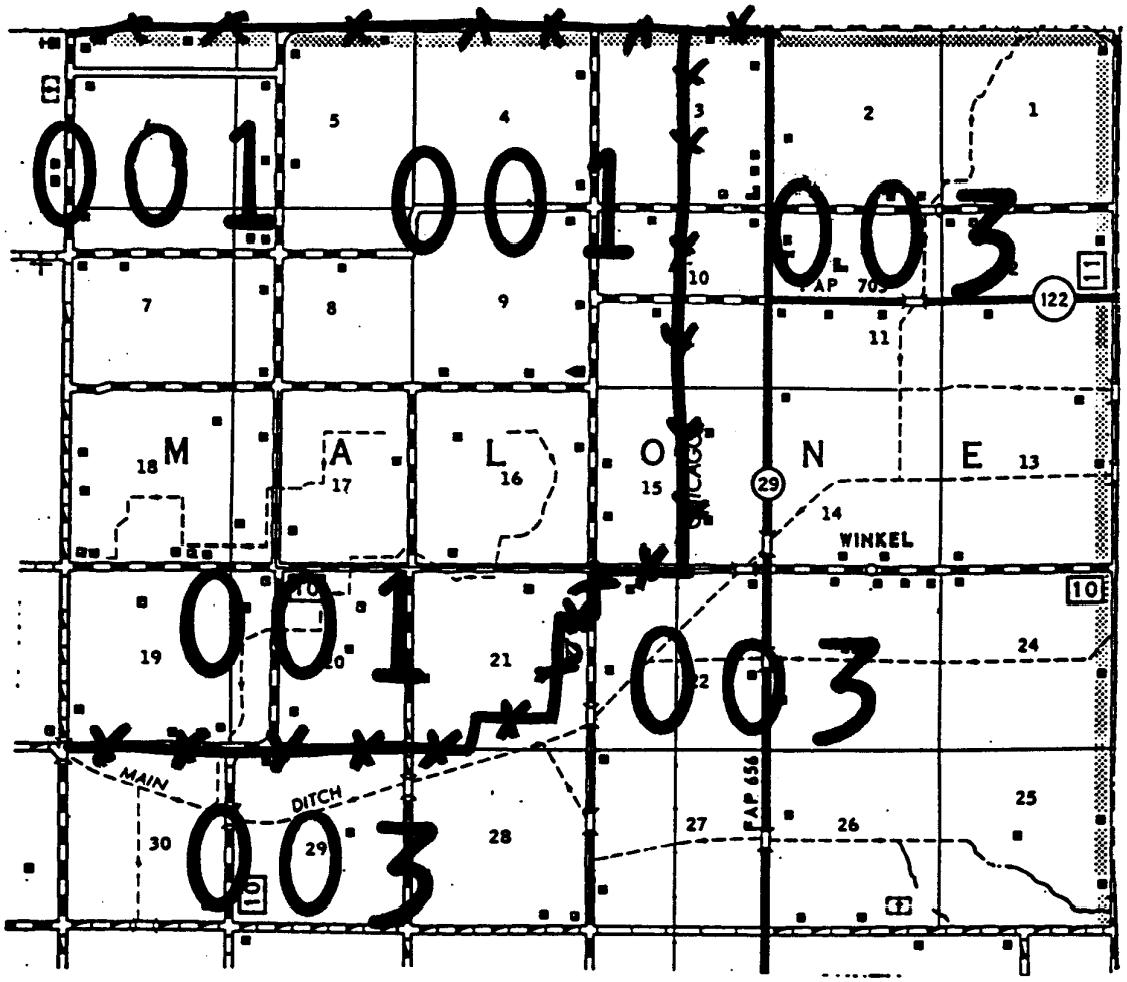

Date: JUN 2 1 1991	FCI-33 ACTUARIAL MAP	Page 22 of 22