FCI-33 Crop Insurance Actuarial Map

M A P I N D E X

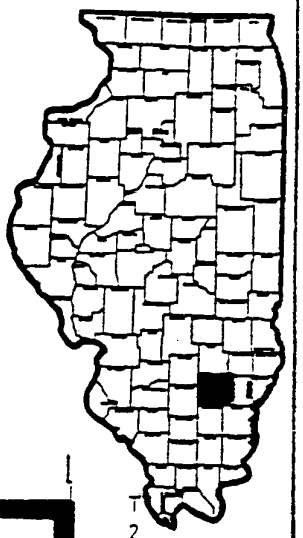

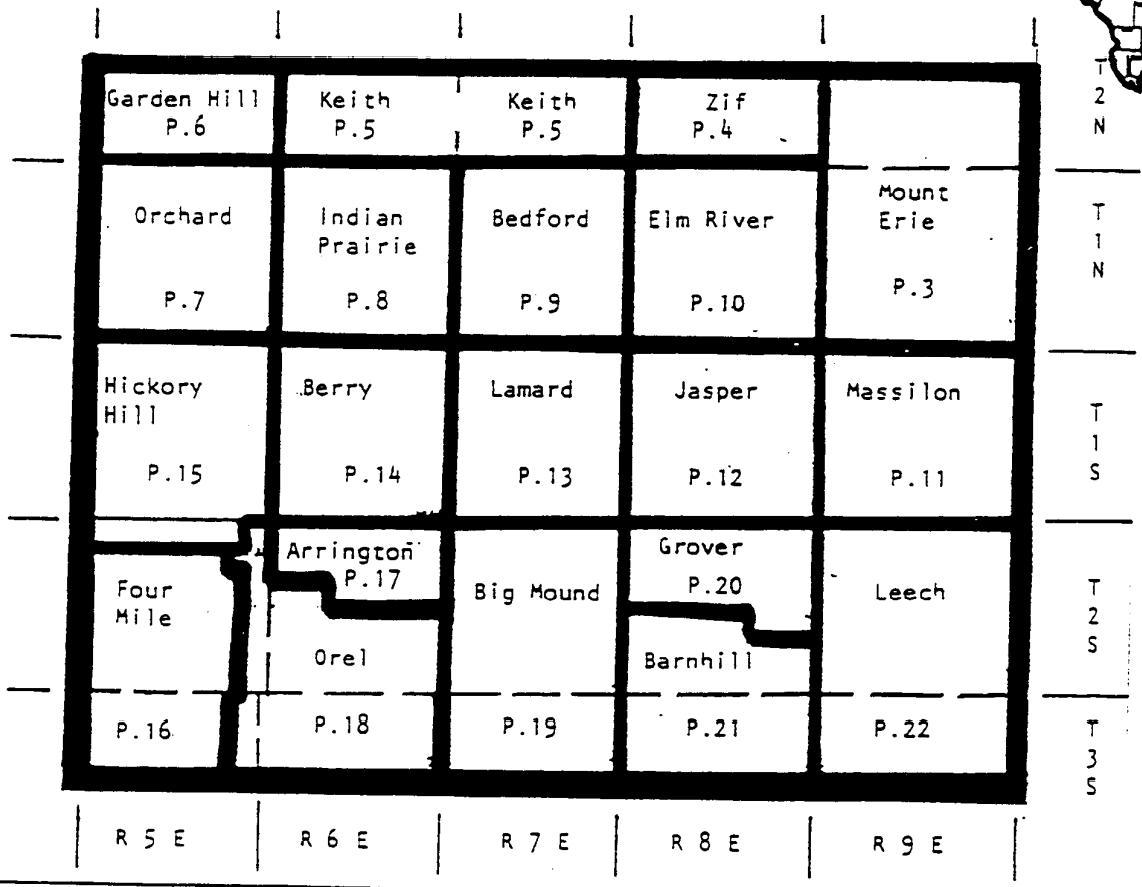

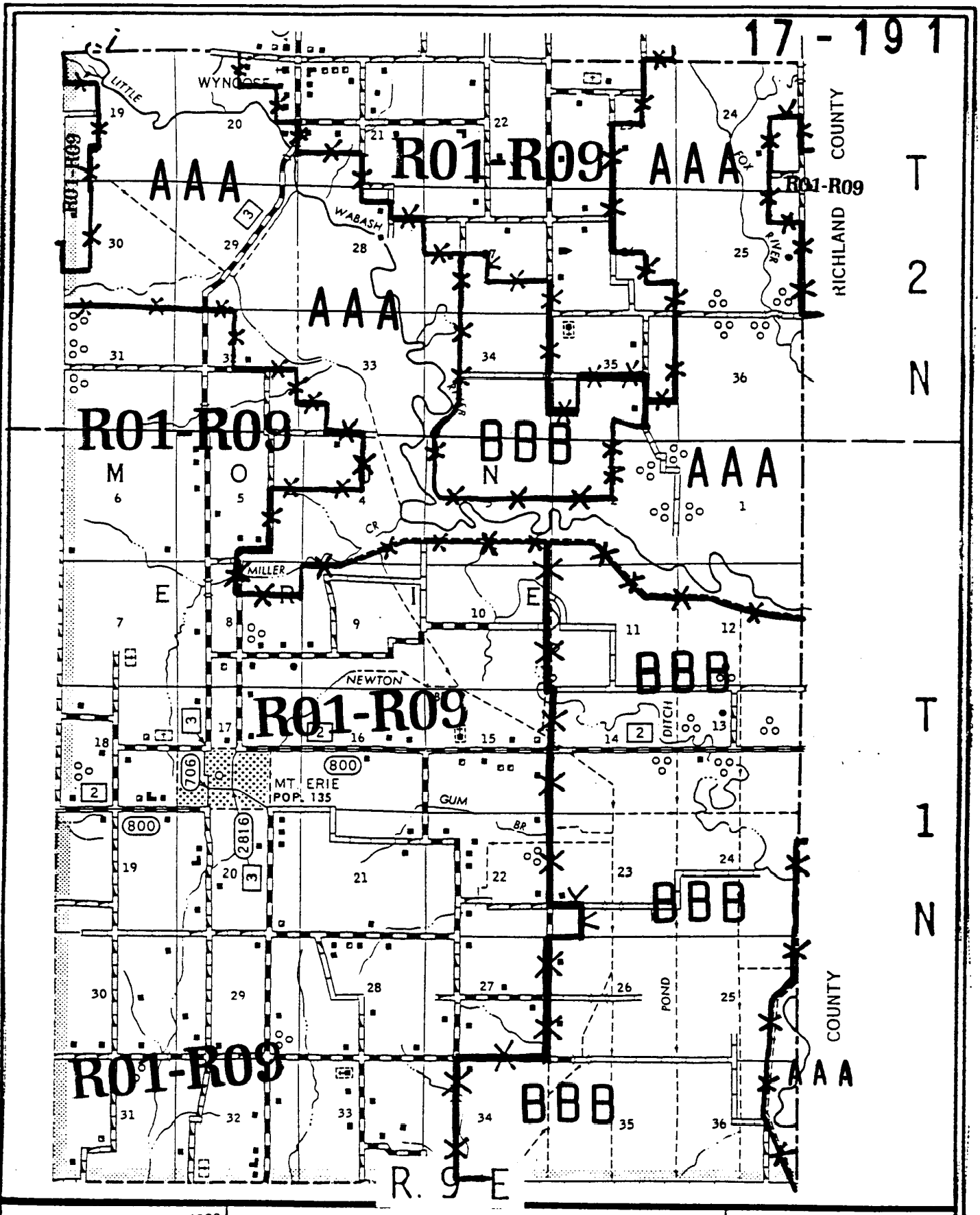

DATE: FEB 2 2 1993 | FCI-33 ACTUARIAL MAP | PG 3 OF 22

17 - 19 1

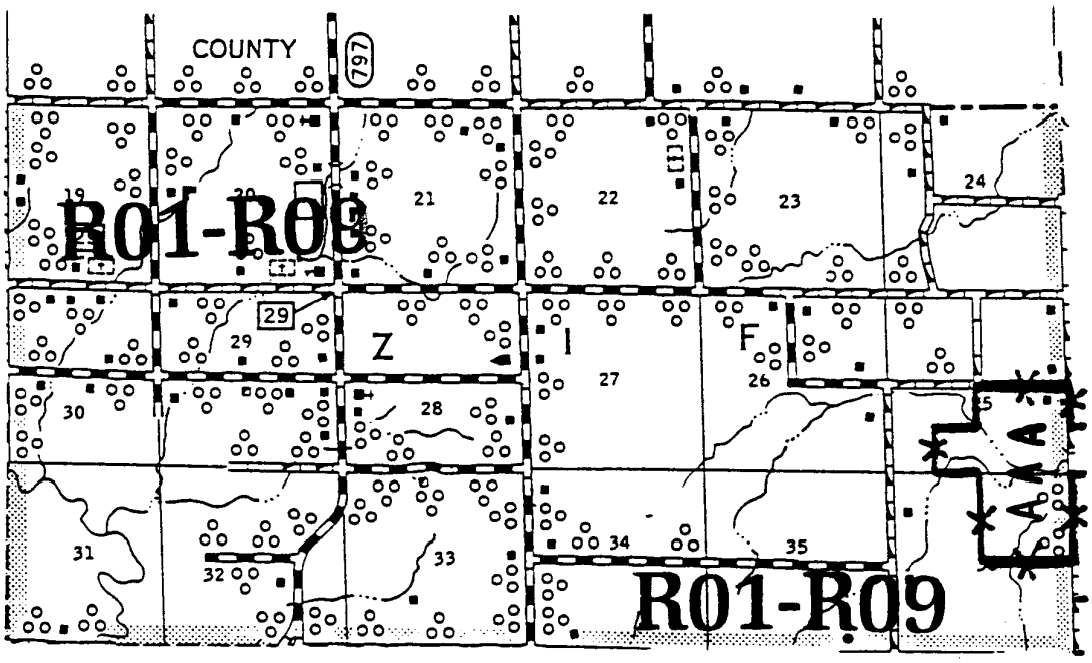

T 2 N

R 8 E

17 - 191

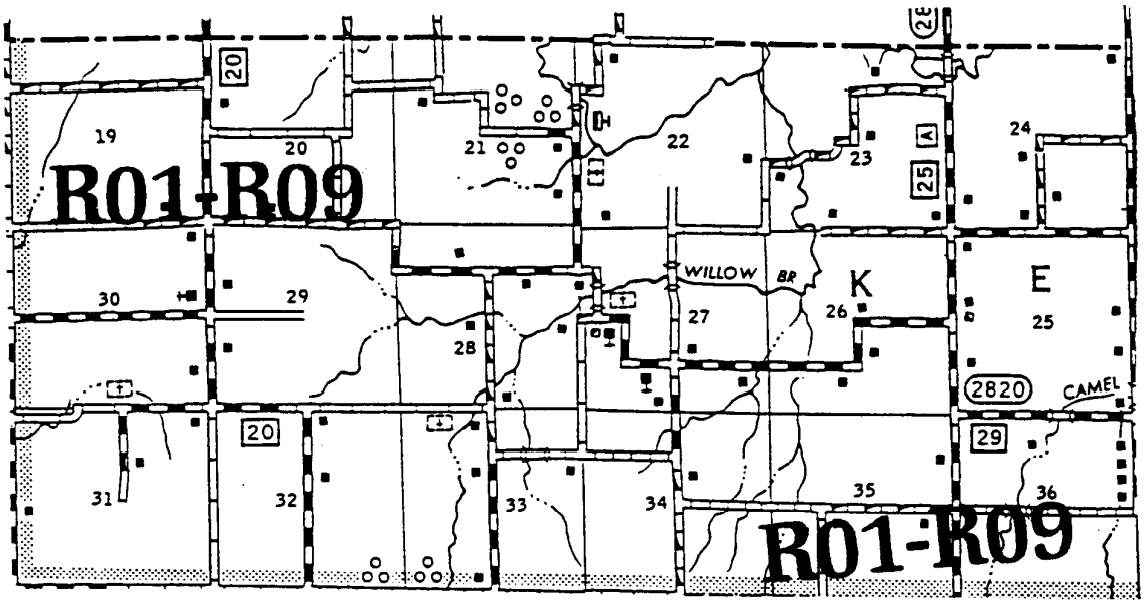

T 2 N

R 6 E

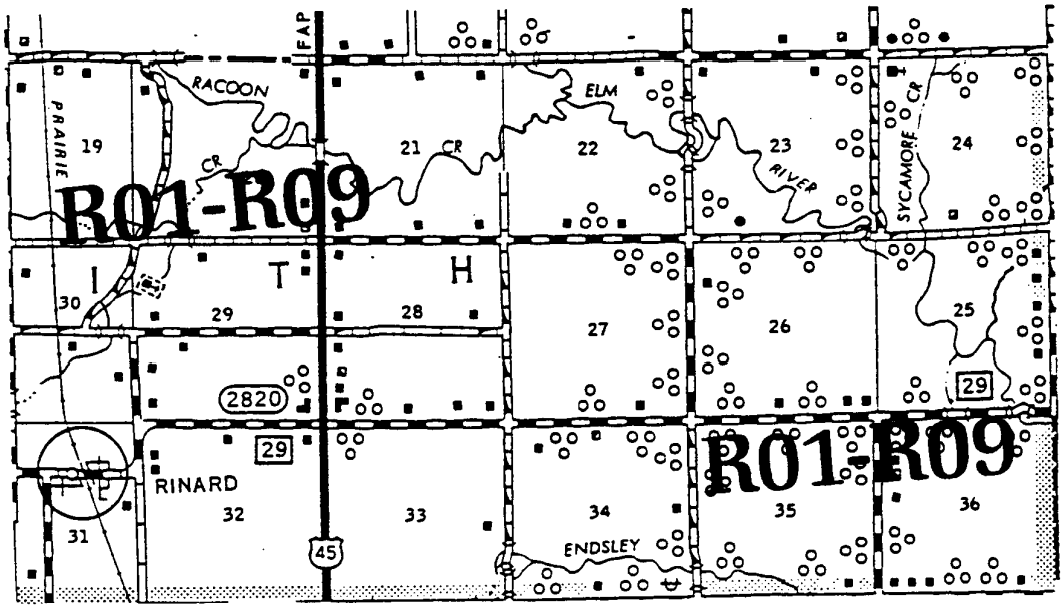

T 2 N

R 7 E

DATE: FEB 22 1993 | FCI-33 ACTUARIAL MAP | PG 5 OF 22

17 - 191

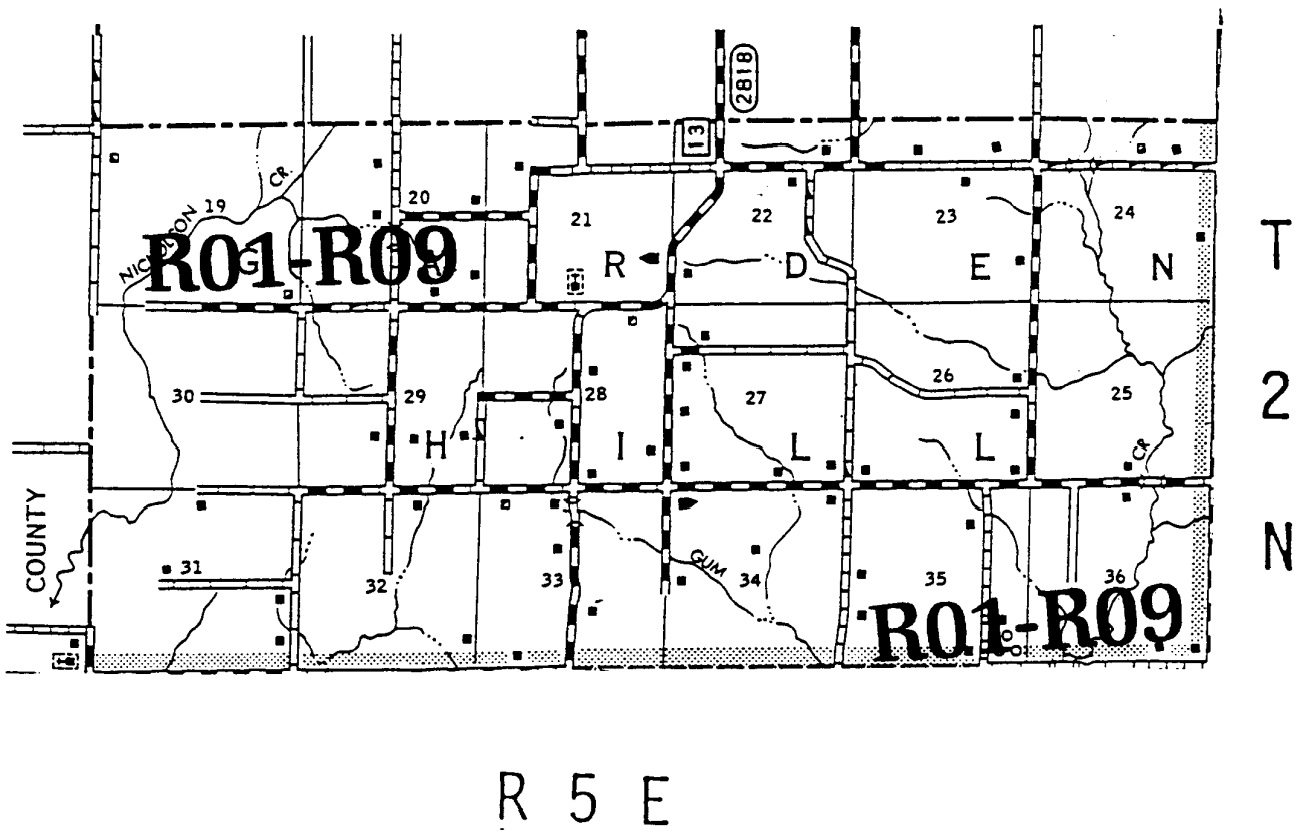

R01-R09
R01-R09
T 2 N
R 5 E
COUNTY
NICHOLSON CR.
GUM
CR.
2818
13
19
20
21
22
23
24
25
26
27
28
29
30
31
32
33
34
35
36

17 - 19 1

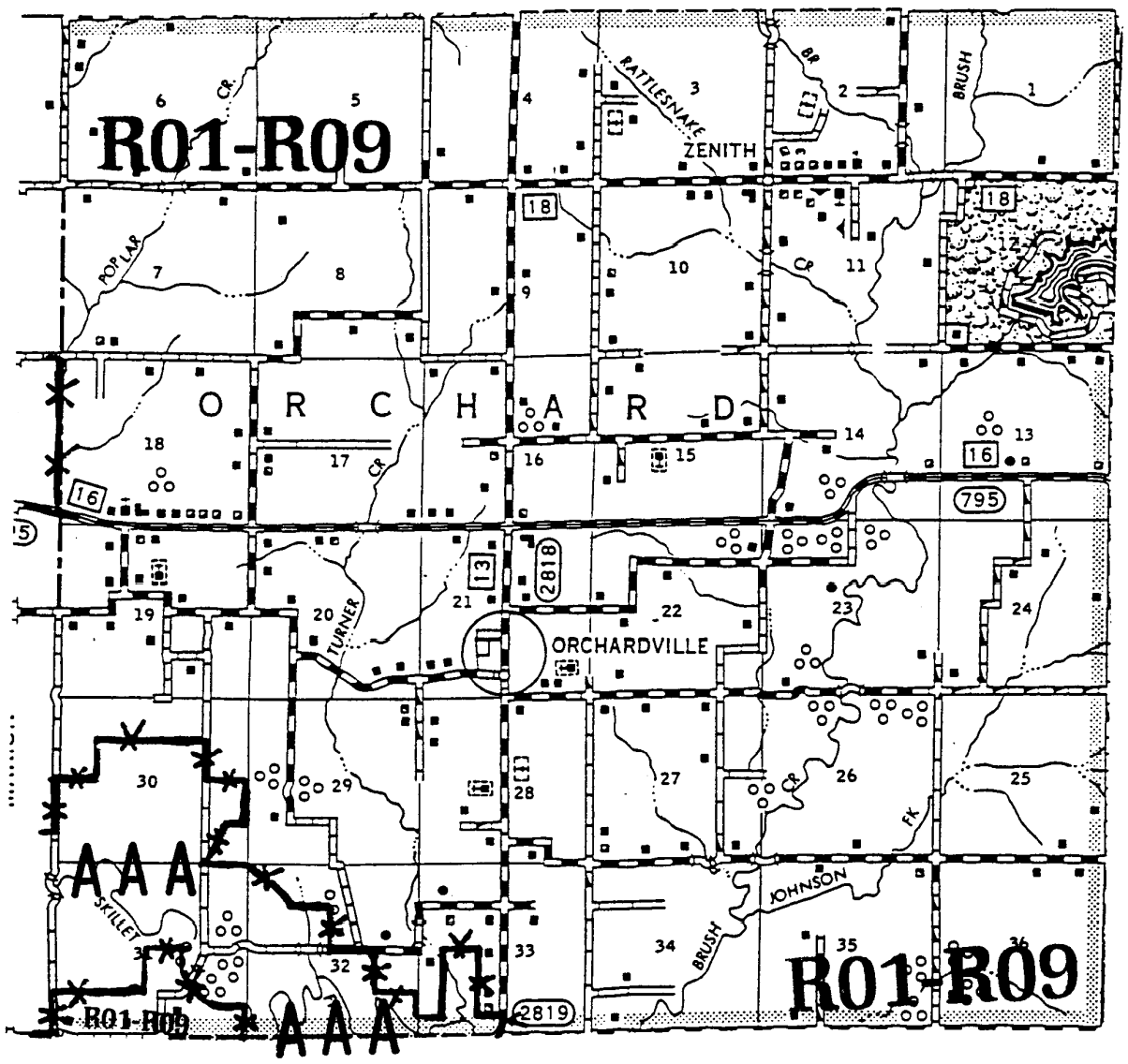

T 1 N

R 5 E

17 - 191

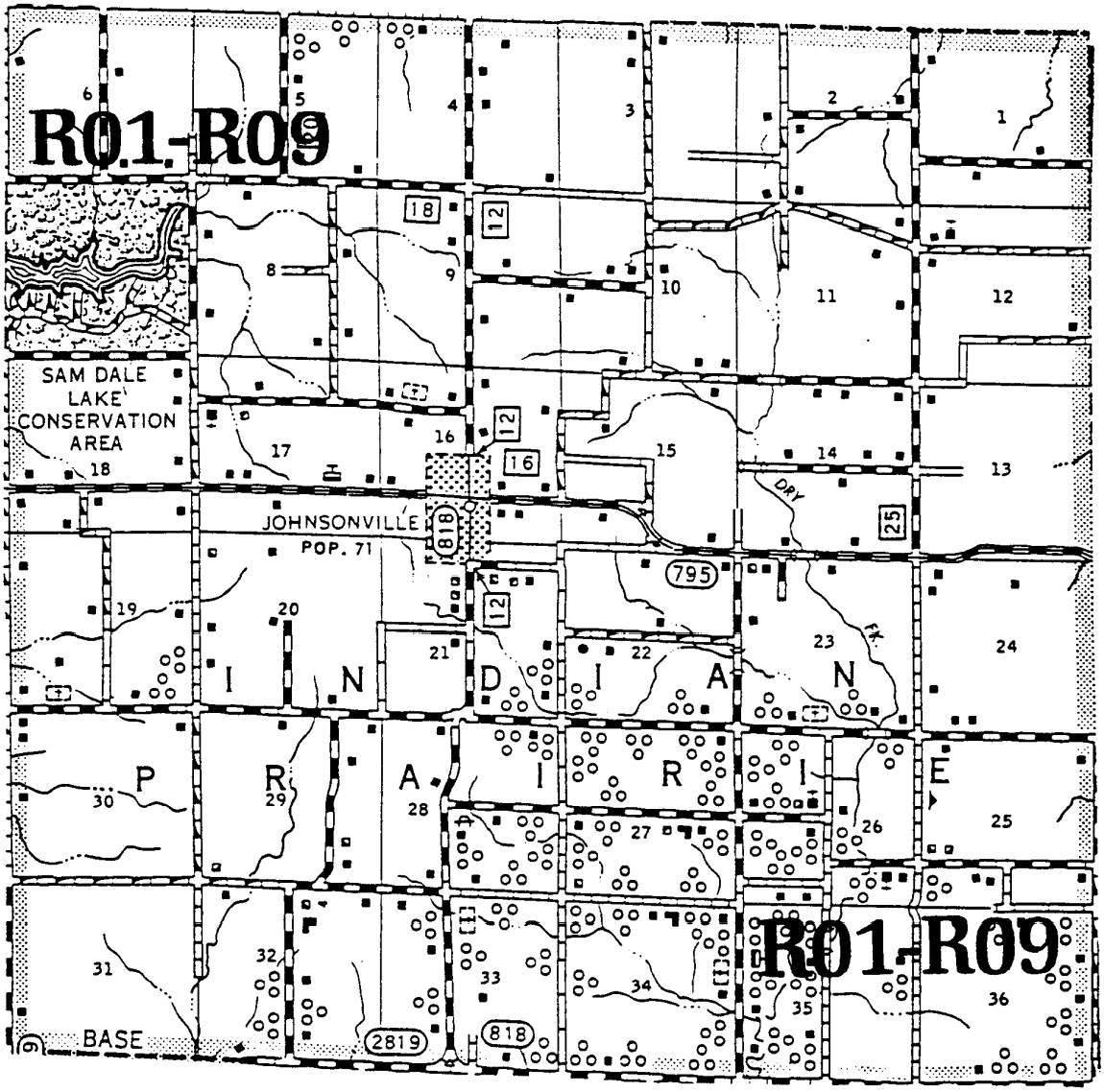

T 1 N

R 6 E

17 - 191

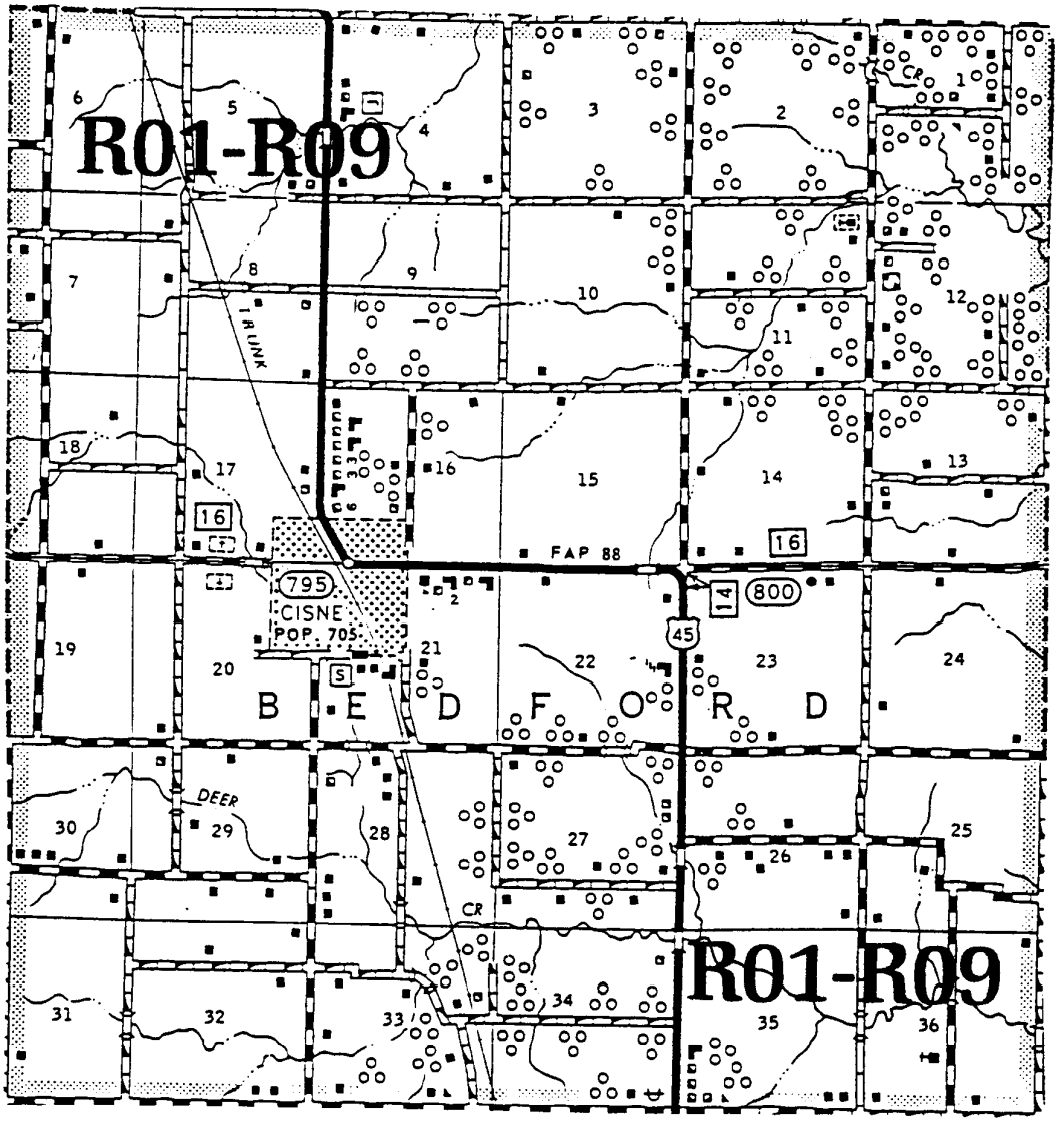

T 1 N

R 7 E

17 - 191

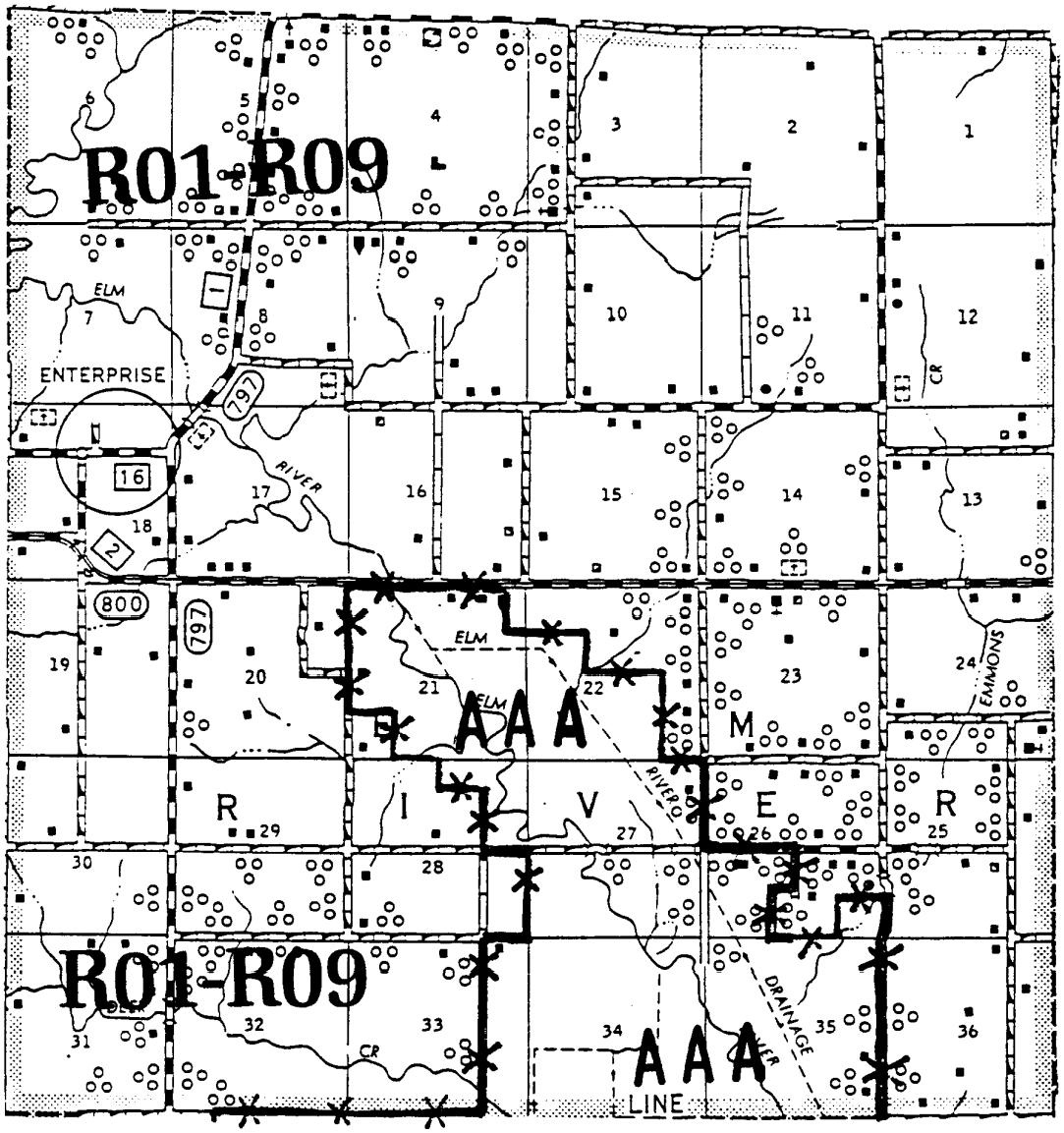

T 1 N

R 8 E

17 - 191

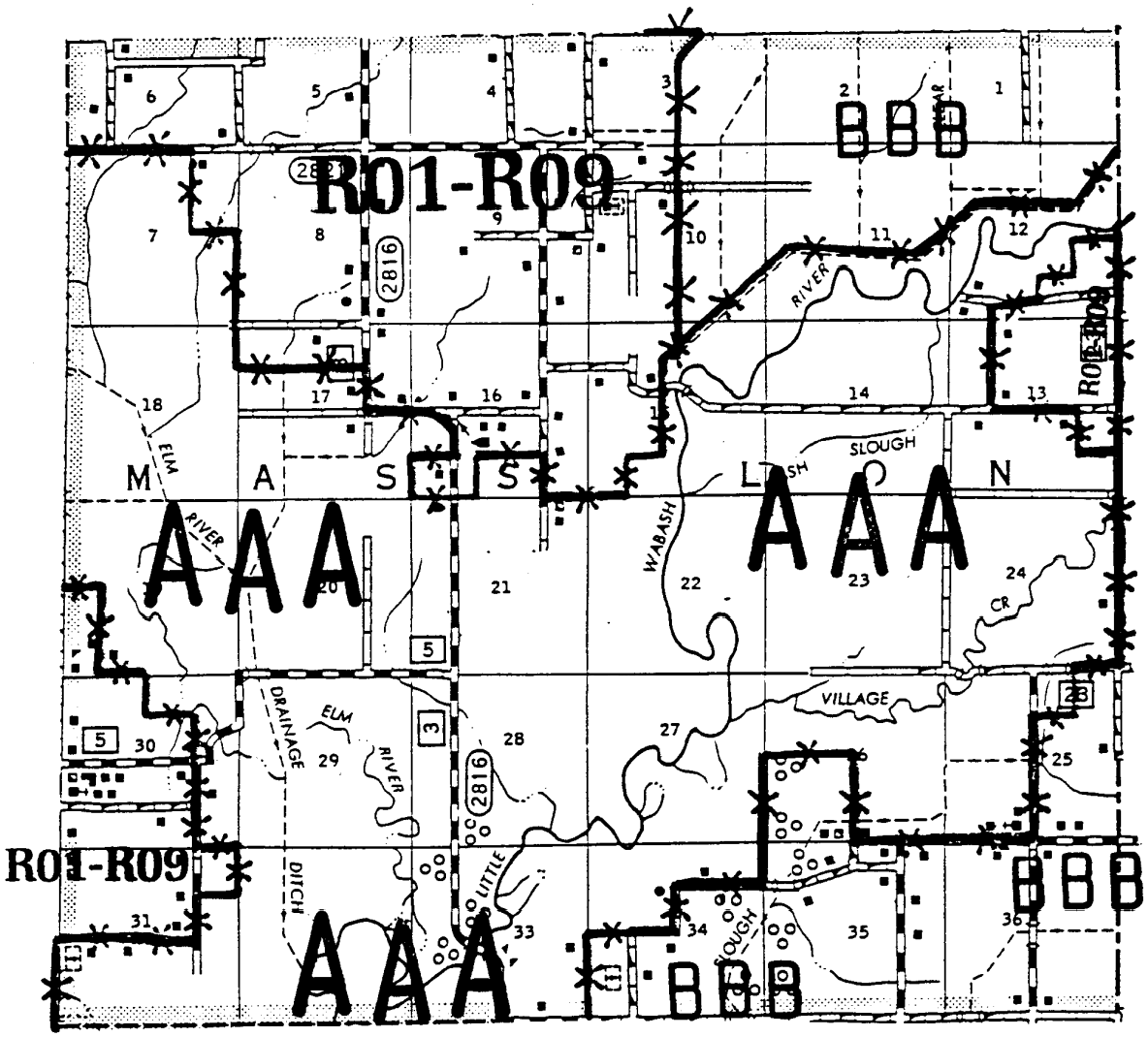
R01-R09
R01-R09
AAA
AAA
AAA
BBB
BBB
MASSALON
ELM RIVER
WABASH
SLOUGH
VILLAGE
DRAINAGE DITCH
LITTLE
2816
T 1 S
R 9 E

17 - 191

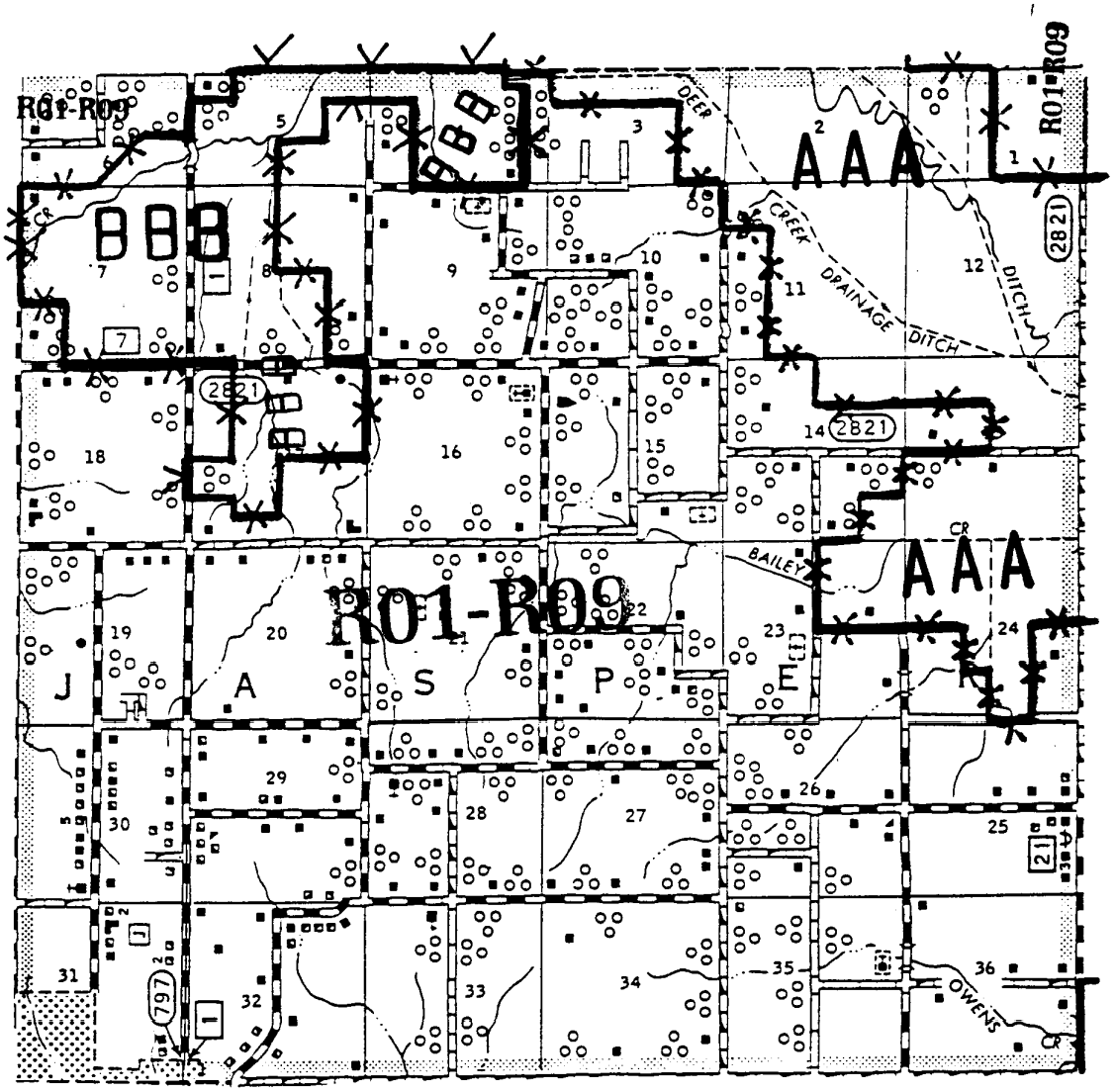

T 1 S

R 8 E

17 - 191

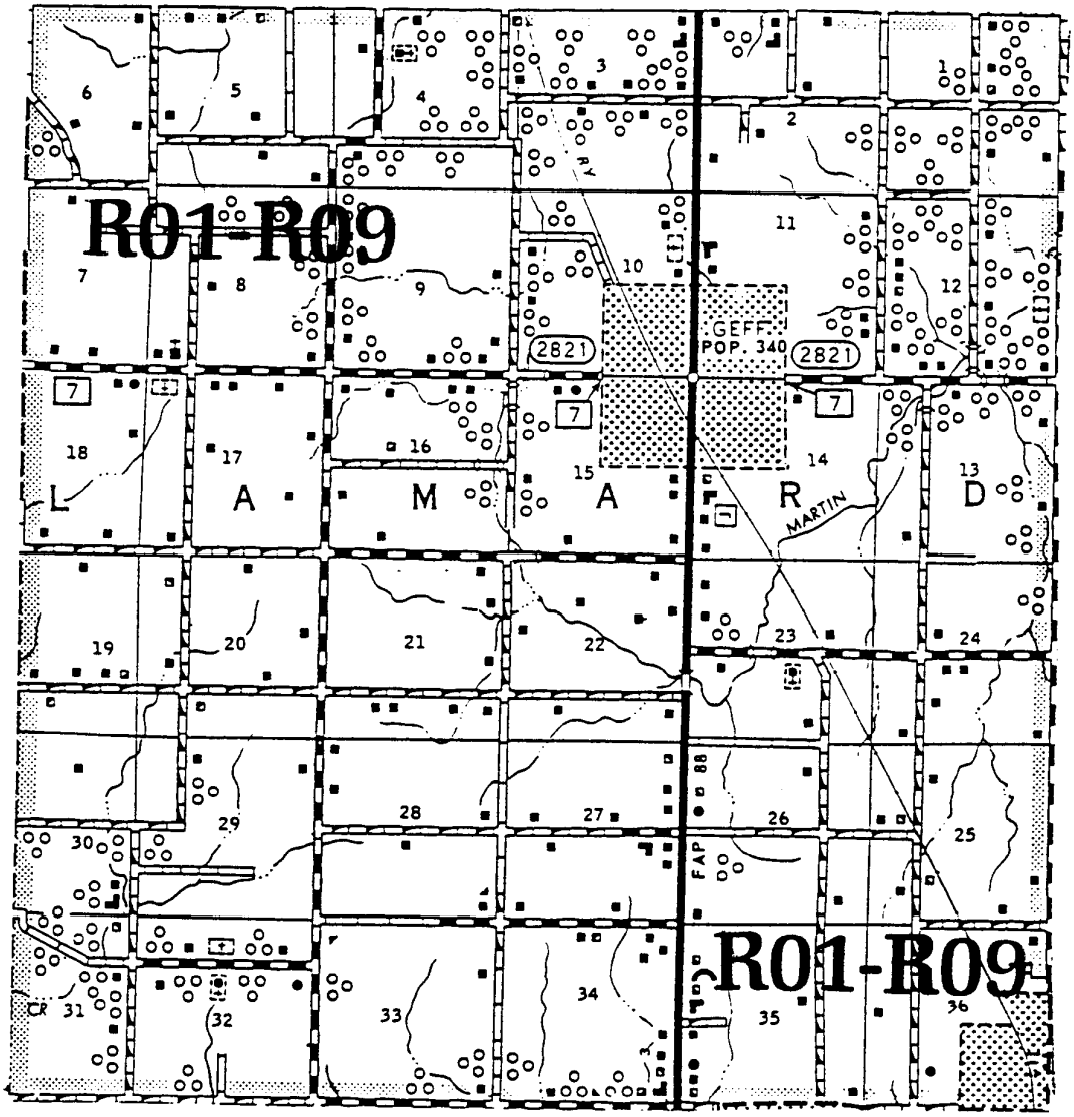

T
1
S

R 7 E

DATE: FEB 2 2 1993 | FCI-33 ACTUARIAL MAP | PG 13 OF 22

17 - 191

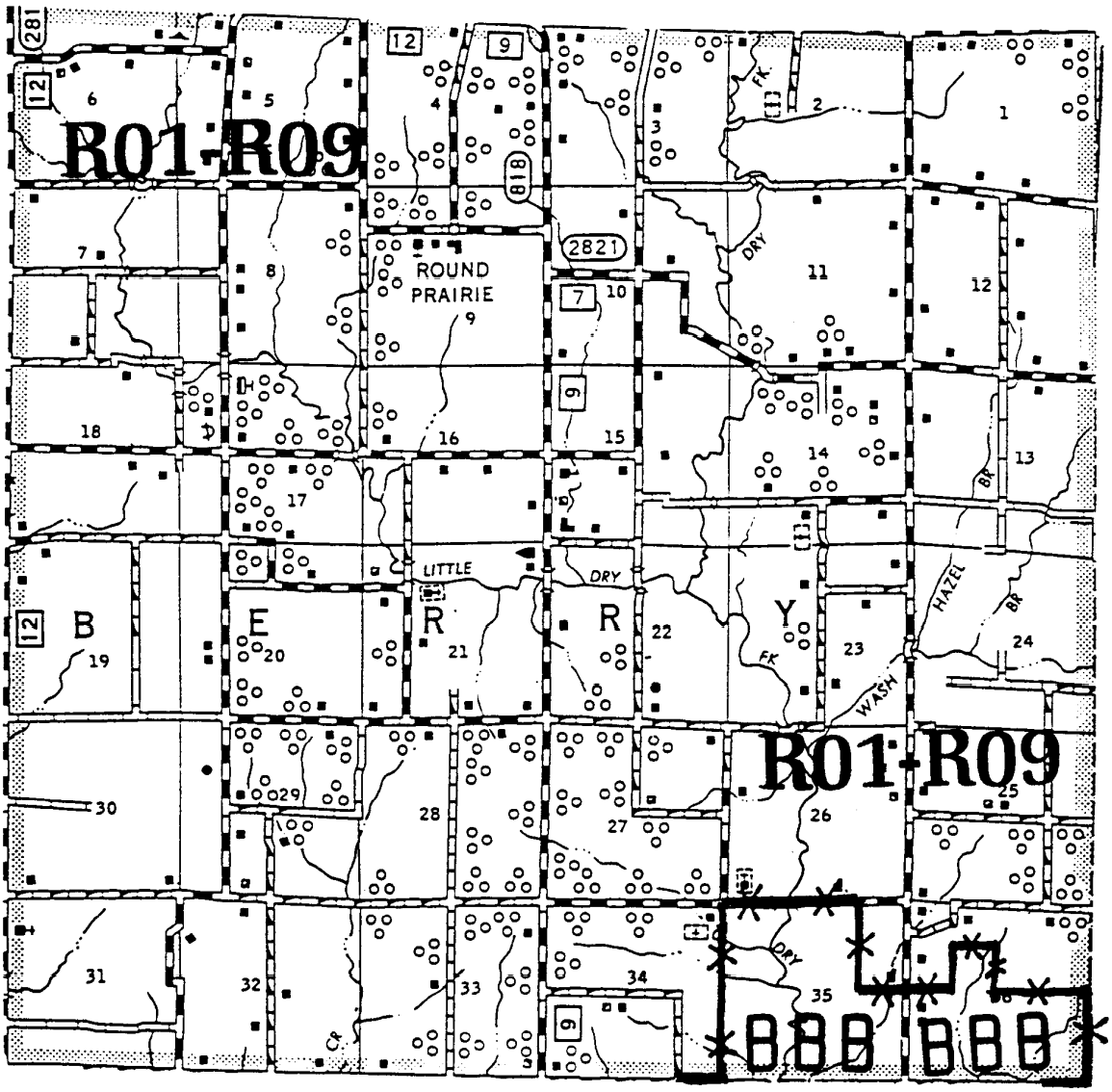
R01-R09
ROUND PRAIRIE
LITTLE DRY
DRY
FK
HAZEL BR
WASH
B E R R Y
R01-R09
T 1 S

R 6 E

17 - 191

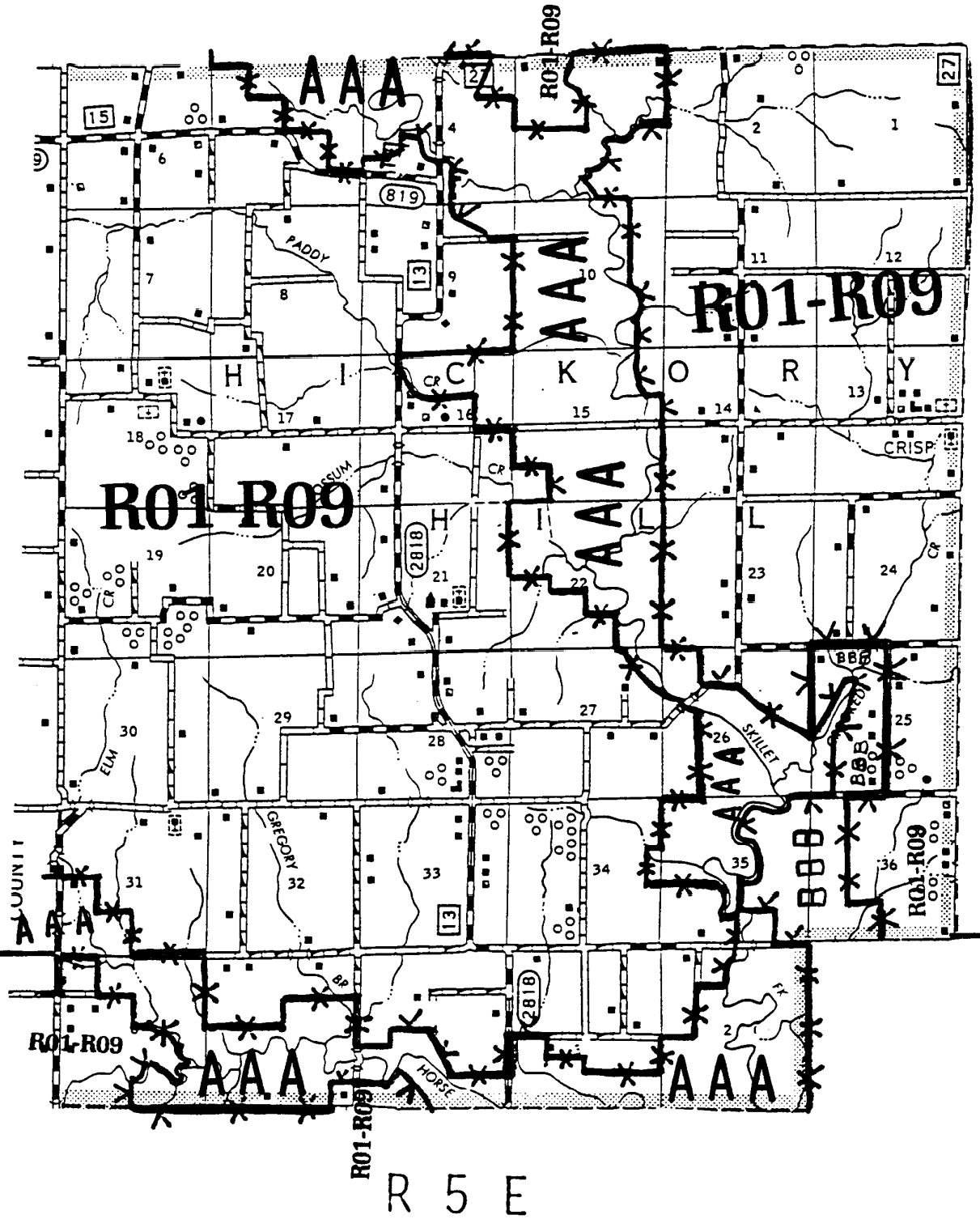

DATE: FEB 22 1993 | FCI-33 ACTUARIAL MAP | PG 15 OF 22

17-191

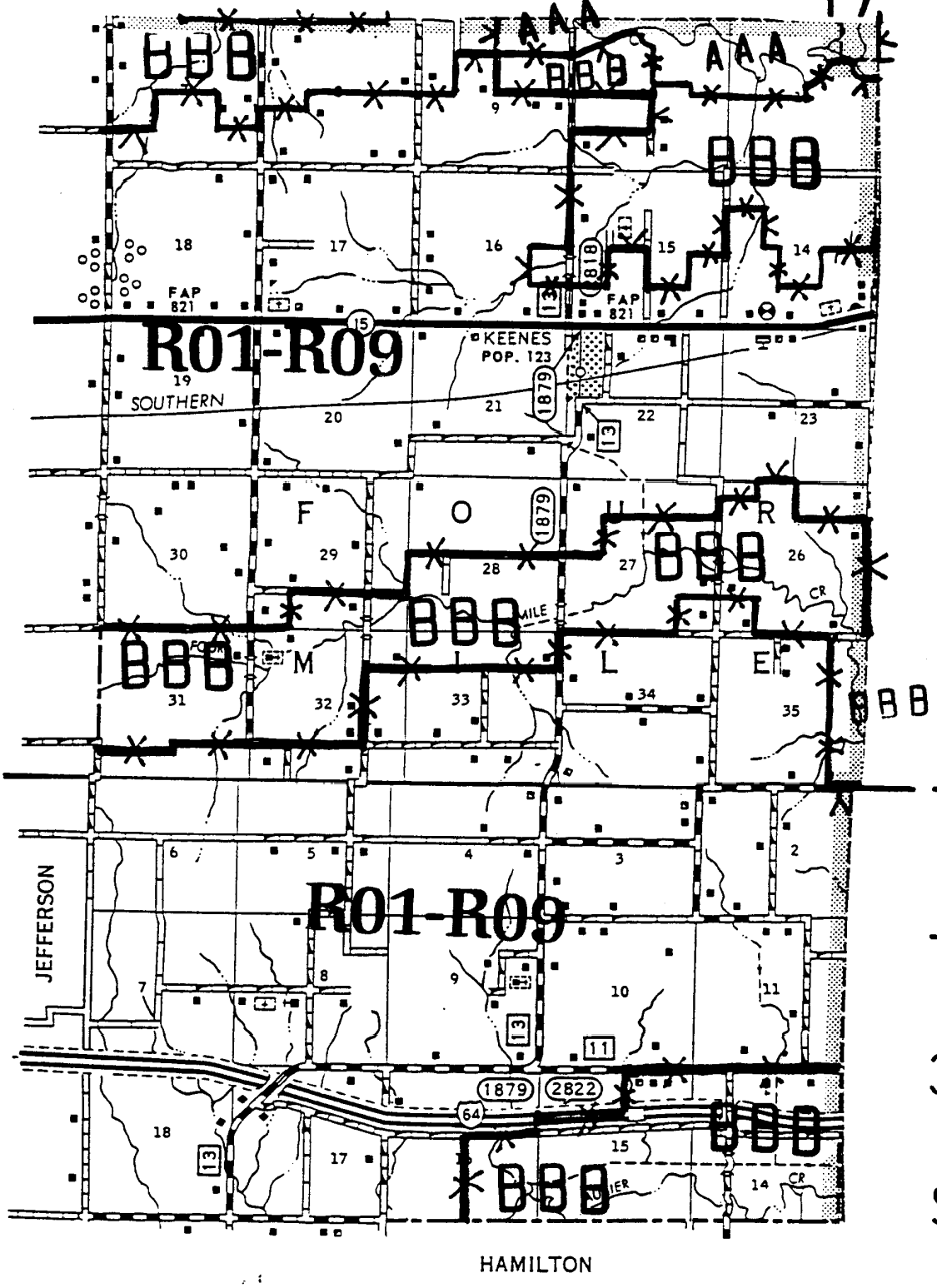

DATE: FEB 22 1993 | FCI-33 ACTUARIAL MAP | PG 16 OF 22

17 - 19 1

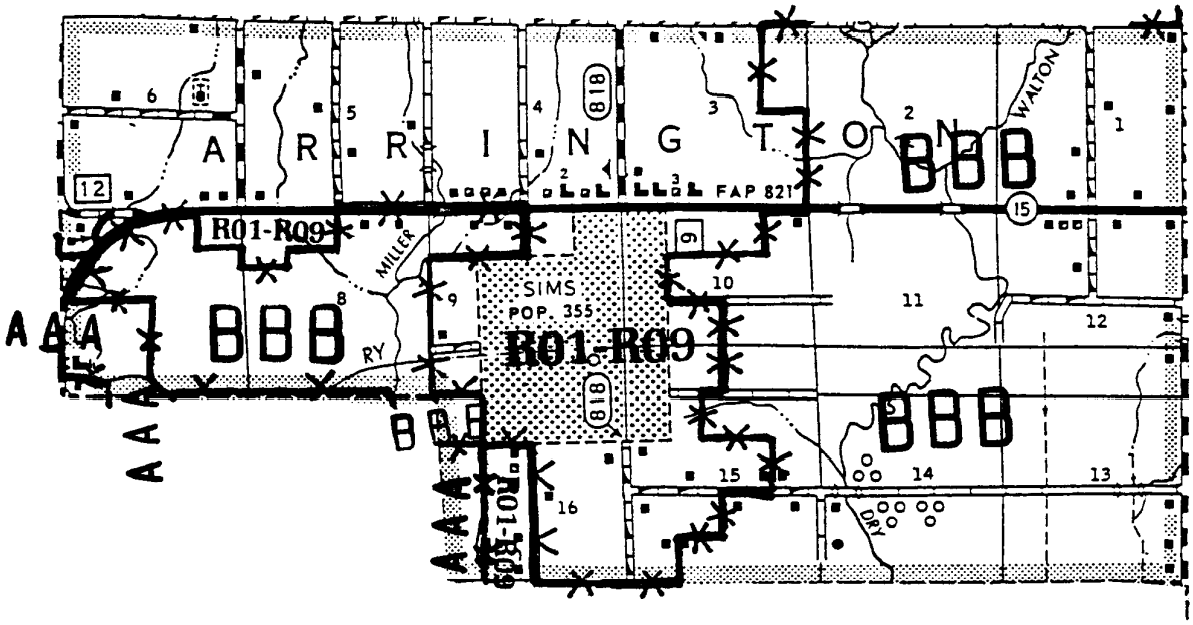

T 2 S

R 6 E

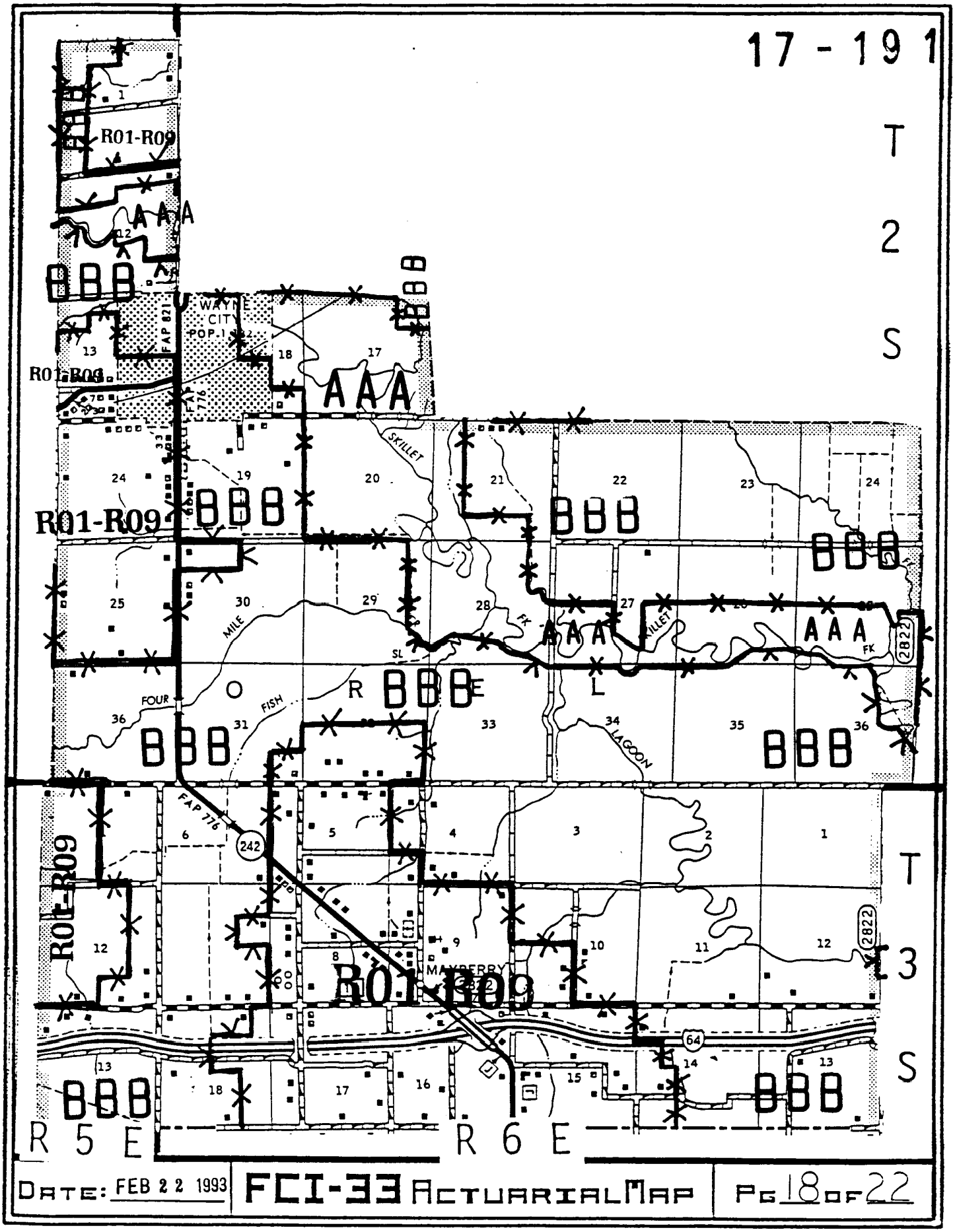

DATE: FEB 22 1993 | FCI-33 ACTUARIAL MAP | PG 18 OF 22

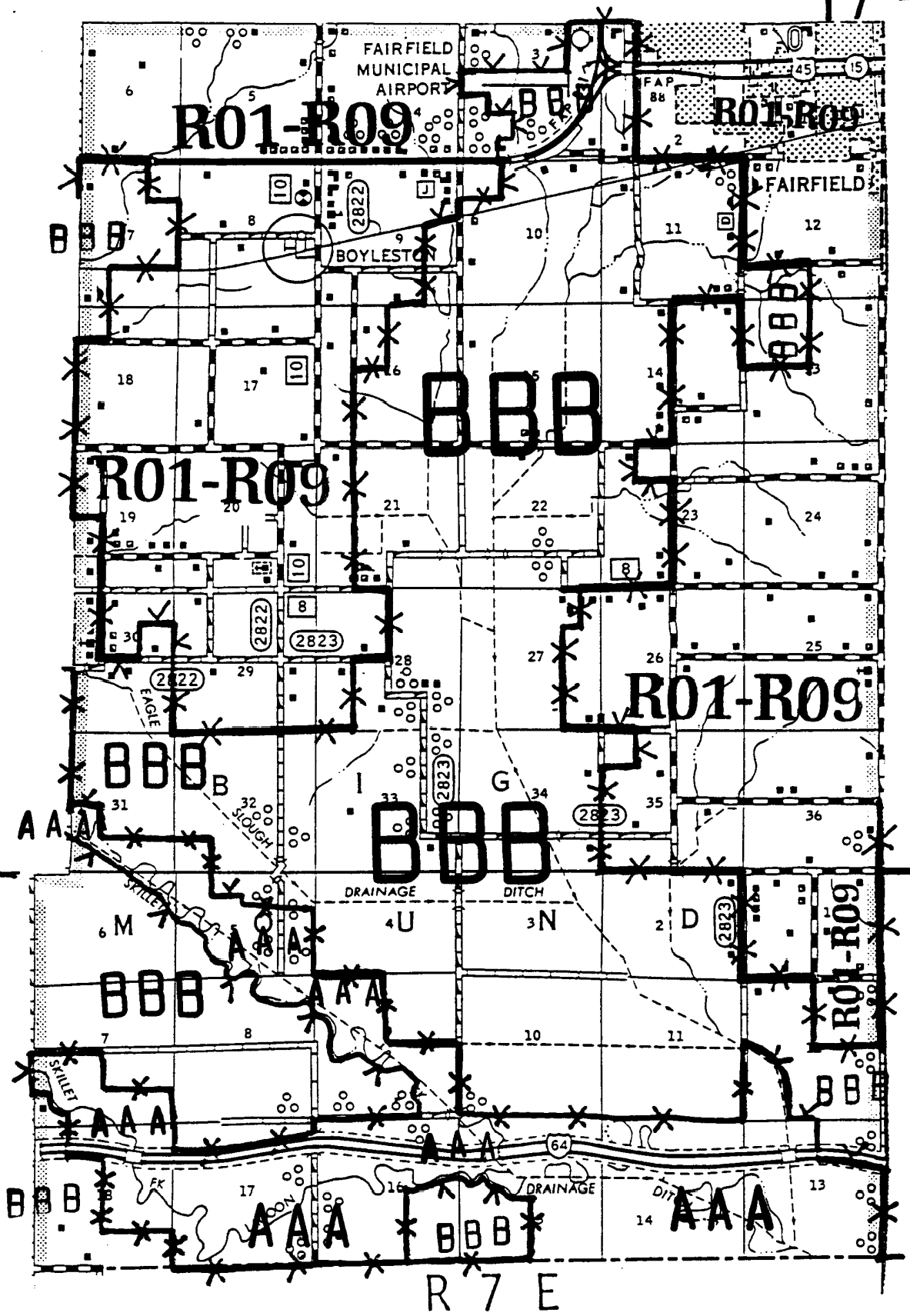

DATE: FEB 22 1993 | FCI-33 ACTUARIAL MAP | PG 19 OF 22

17 - 191

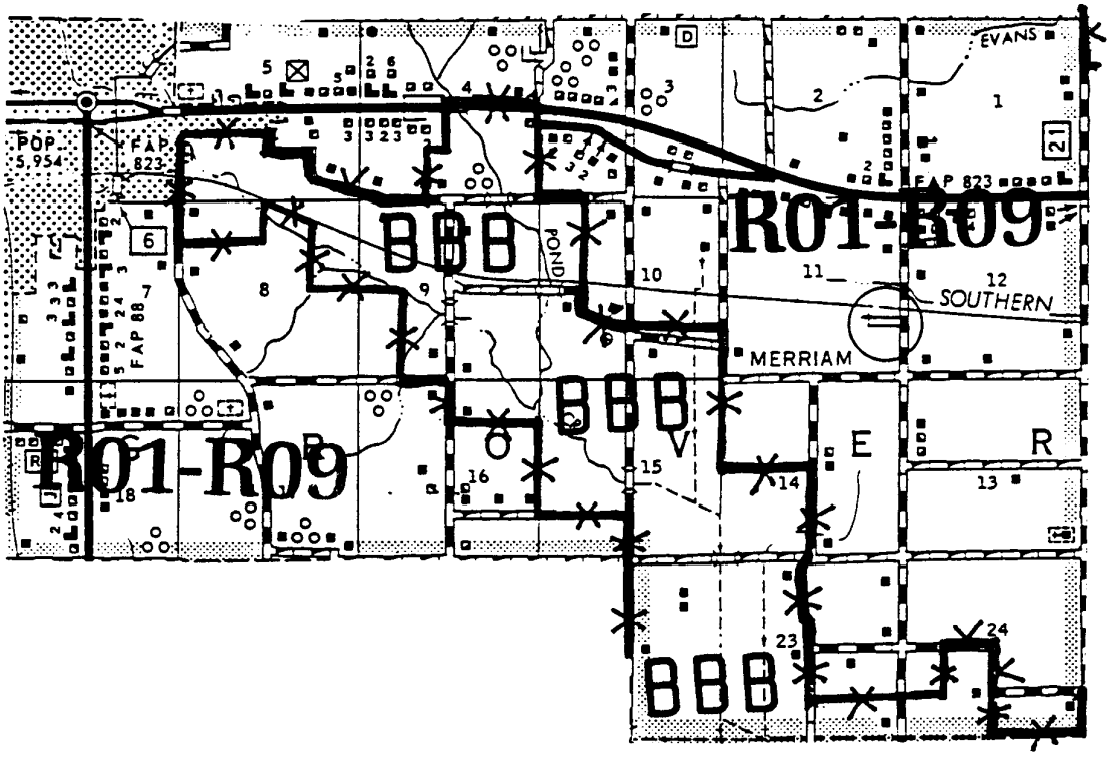

R01-R09
R01-R09
POP 5,954
FAP 823
FAP 88
POND
EVANS
SOUTHERN
MERRIAM
T 2 S
R 8 E

17 - 19 1

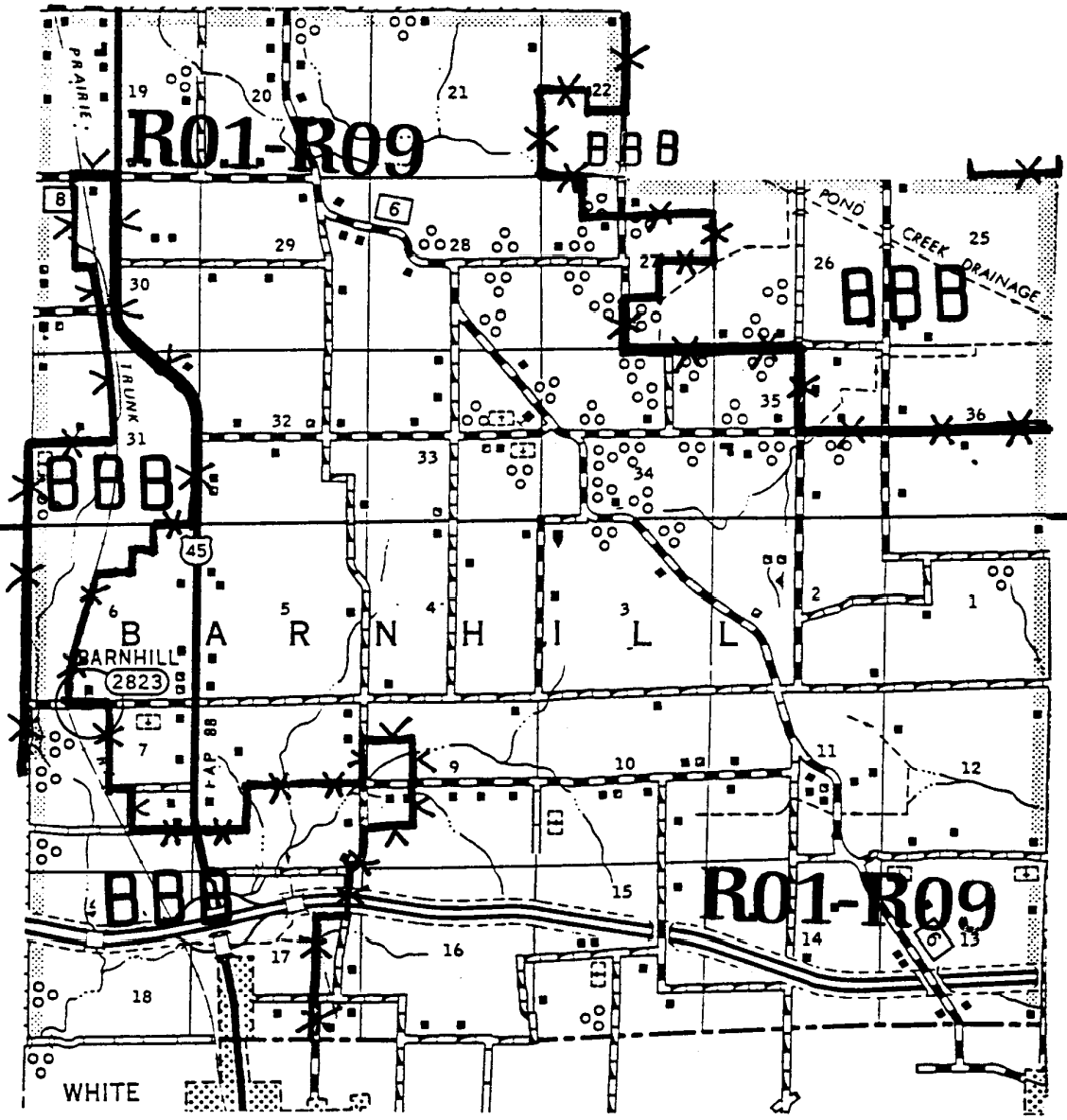

T 2 S

T 3 S

R 8 E

DATE: FEB 2 2 1993 | FCI-33 ACTUARIAL MAP | PG 21 OF 22

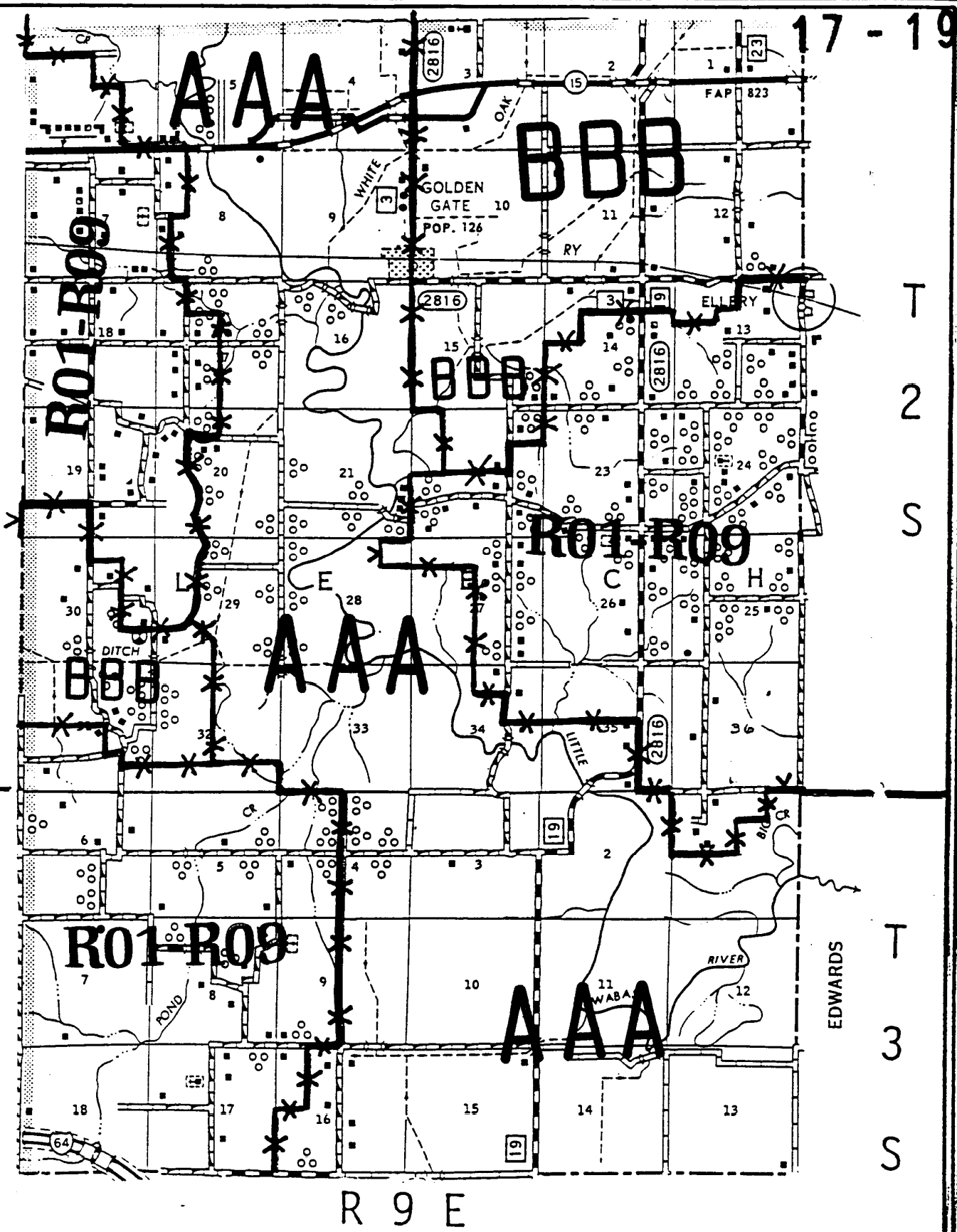

DATE: FEB 2 2 1993 | FCI-33 ACTUARIAL MAP | PG 22 OF 22