Date Prepared 5-15-86 Page Number 2

GENERAL HIGHWAY AND TRANSPORTATION MAP

(18-153) SULLIVAN COUNTY

INDIANA

PREPARED BY THE

DIVISION OF PLANNING
INDIANA DEPARTMENT OF HIGHWAYS
IN COOPERATION WITH THE
U. S. DEPARTMENT OF TRANSPORTATION
FEDERAL HIGHWAY ADMINISTRATION

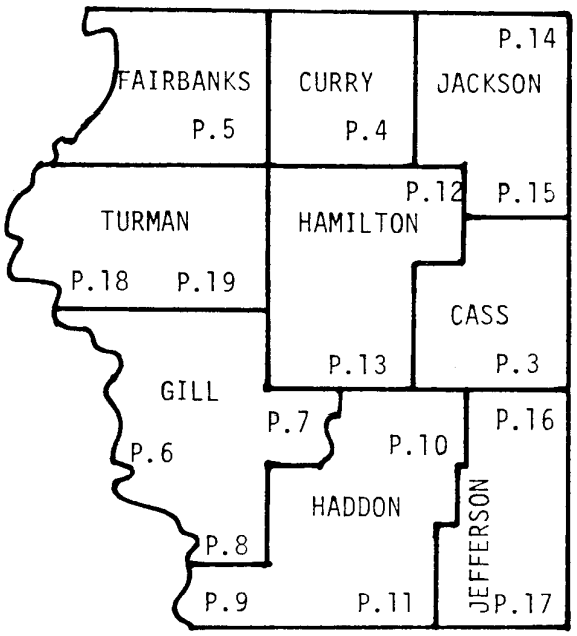

TOWNSHIP	PAGE
Cass	3
Curry	4
Fairbanks	5
Gill	6,7,8
Haddon	9,10,11
Hamilton	12,13
Jackson	14,15
Jefferson	16,17
Turman	18,19

Date Prepared 5-15-86 Page Number 3

CASS Twp. (18-153)

R8W

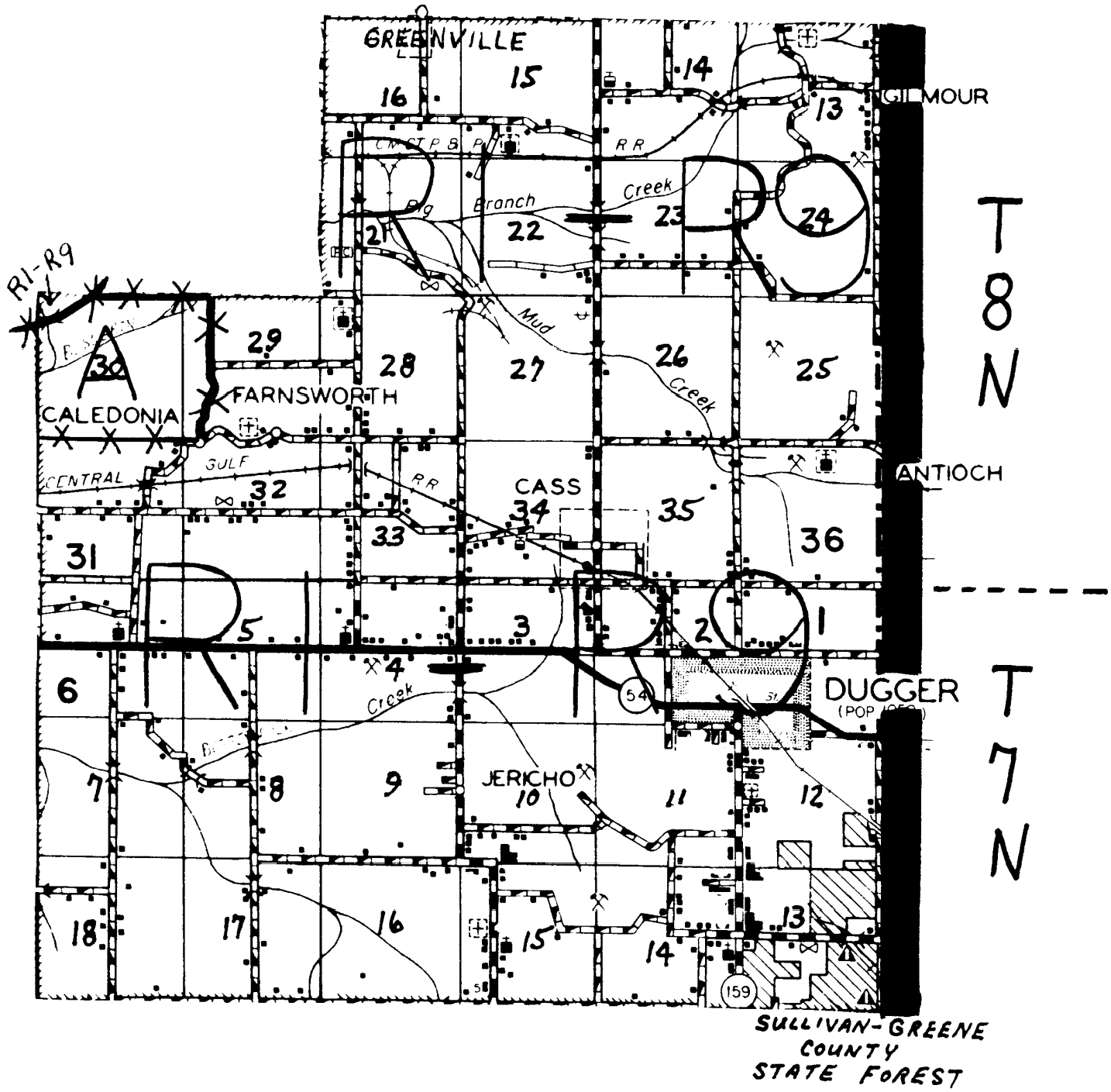

Date Prepared 5-15-86 Page Number 4

CURRY Twp.
(18-153)

R 9W

T 9 N

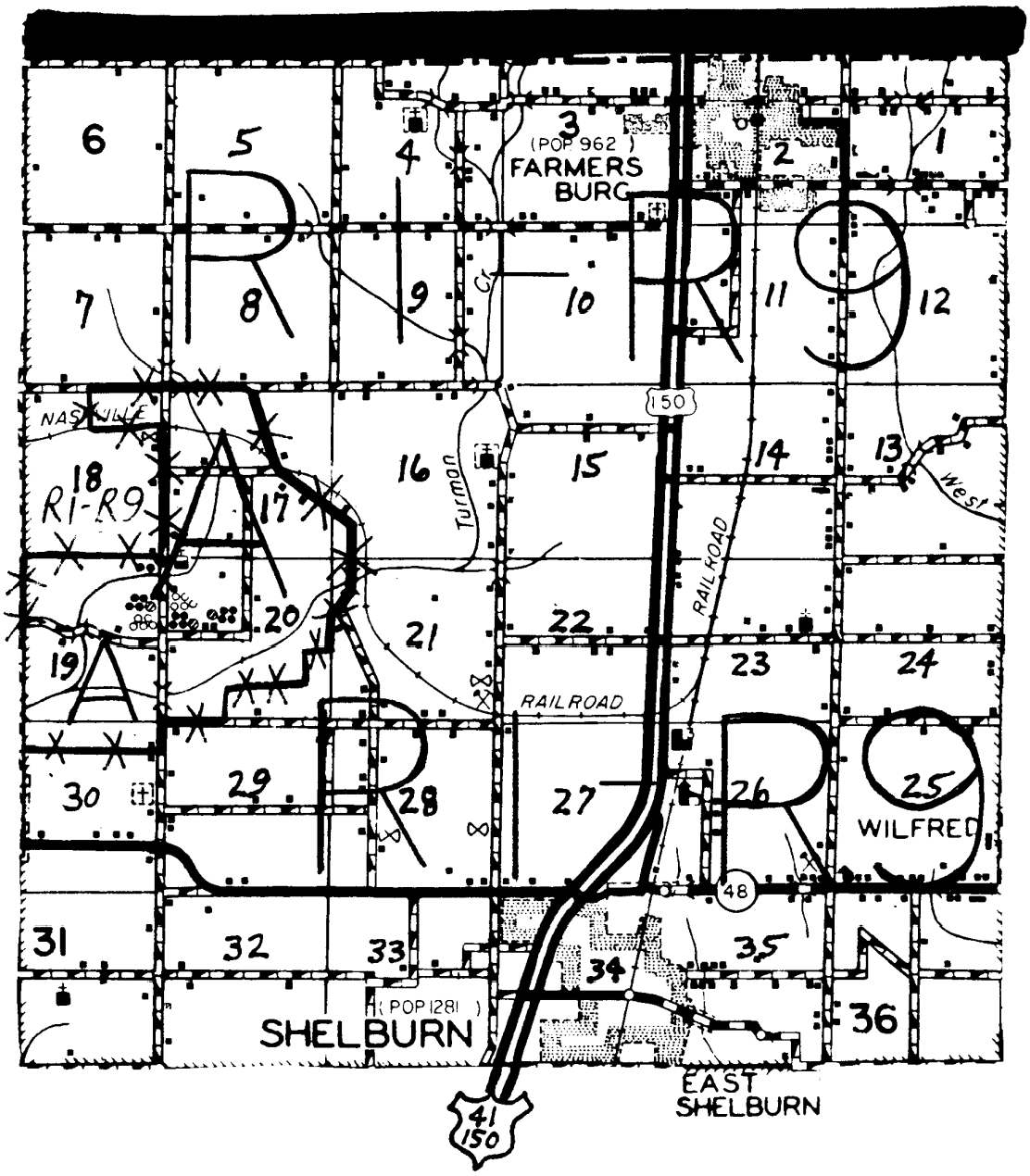

Date Prepared 5-15-86 Page Number 5

FAIRBANKS Twp. (18-153)

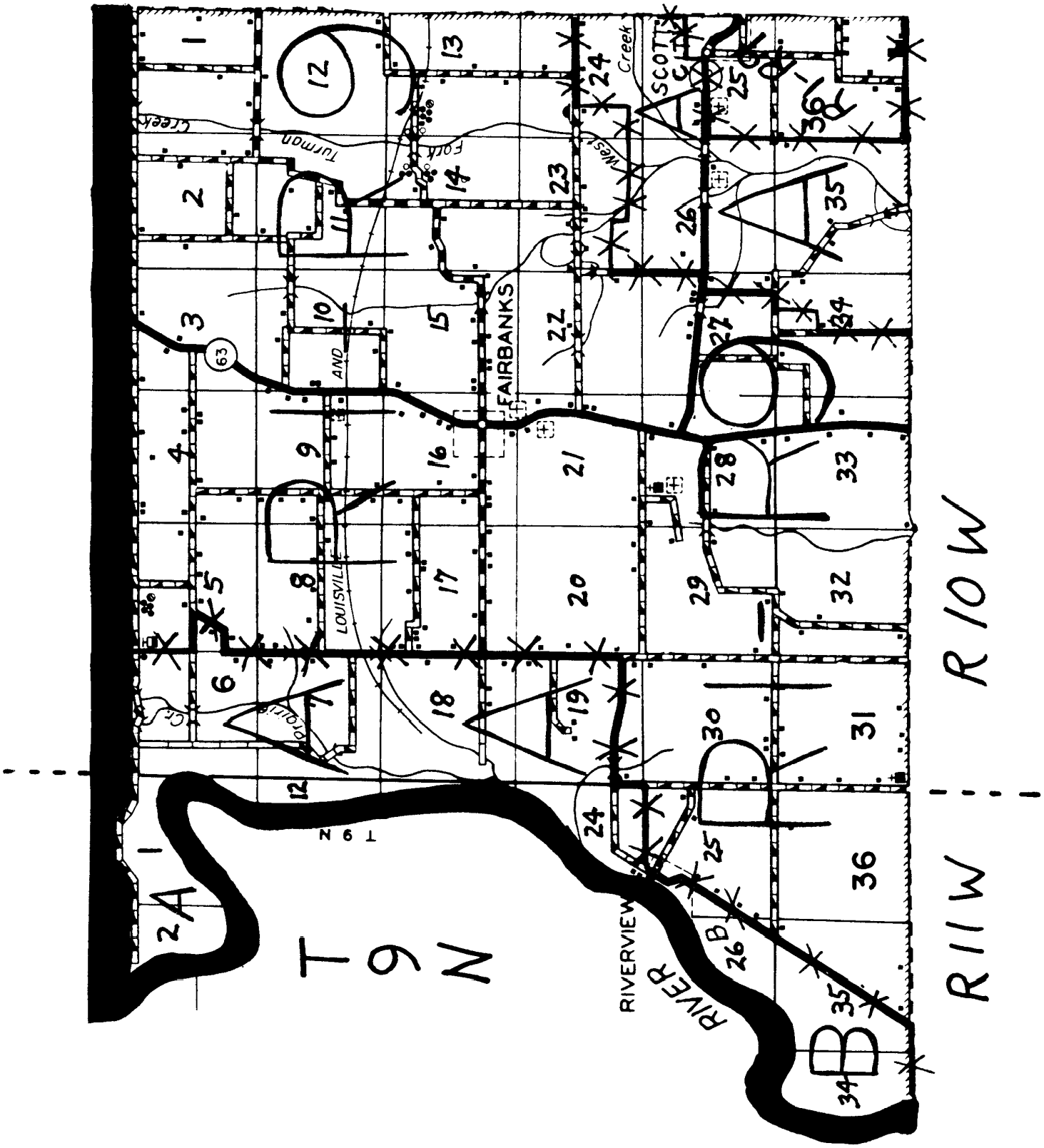

NORTHEAST PART

GILL Twp. (18-153)

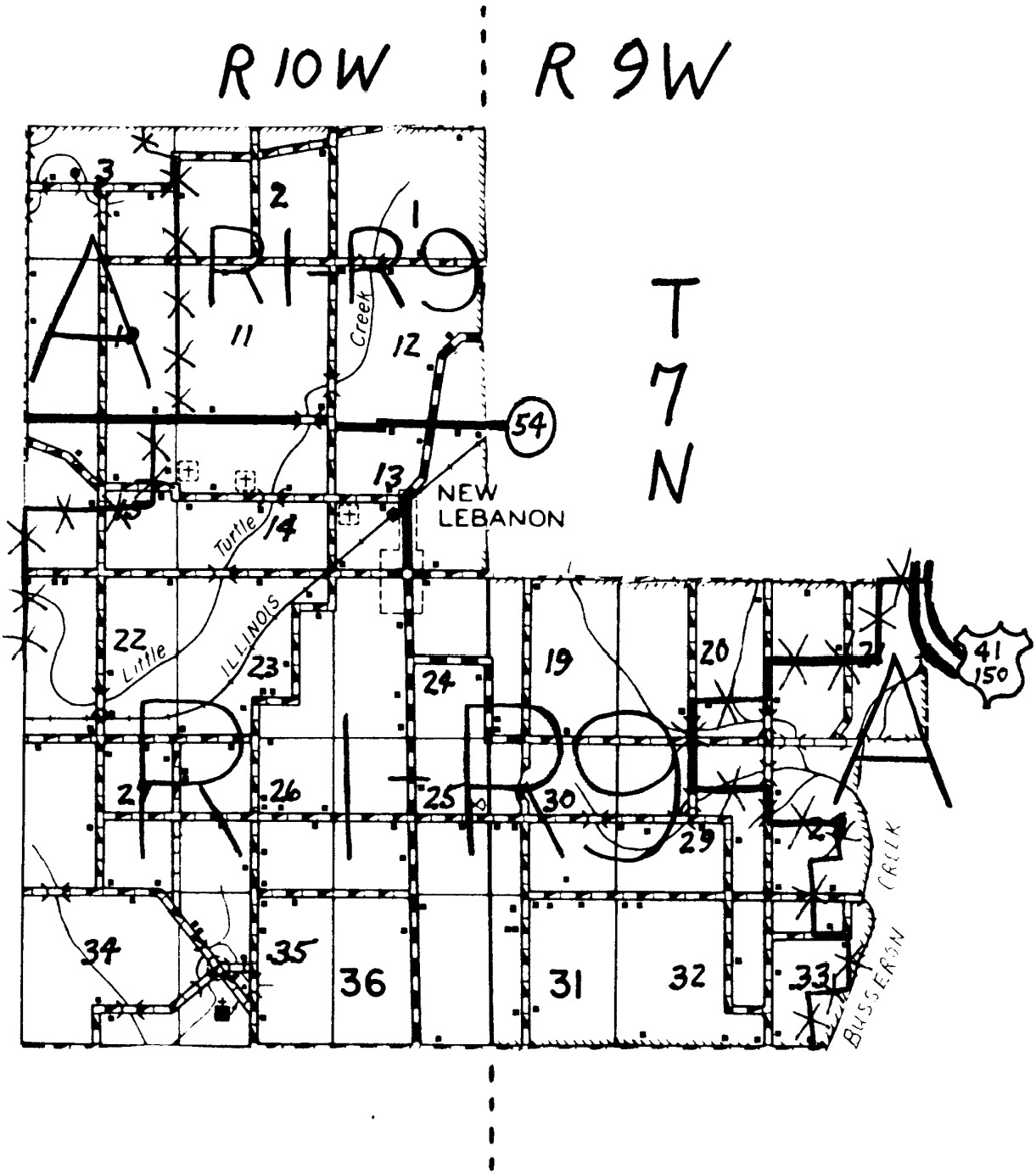

Date Prepared 5-15-86 Page Number 7

NORTHWEST PART

GILL Twp. (18-153)

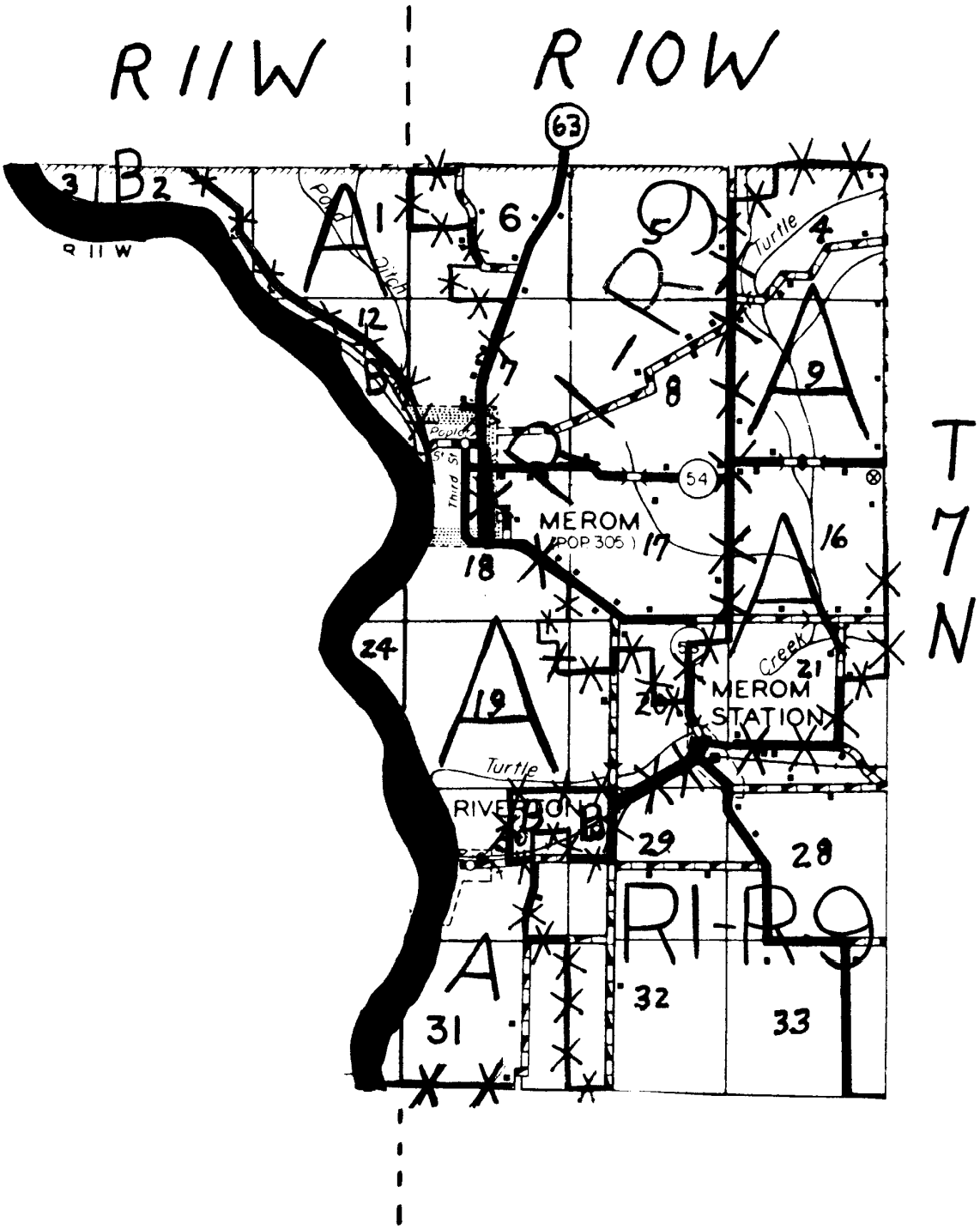

Date Prepared 5-15-86 Page Number 8

SOUTH PART GILL Twp.
(18-153)

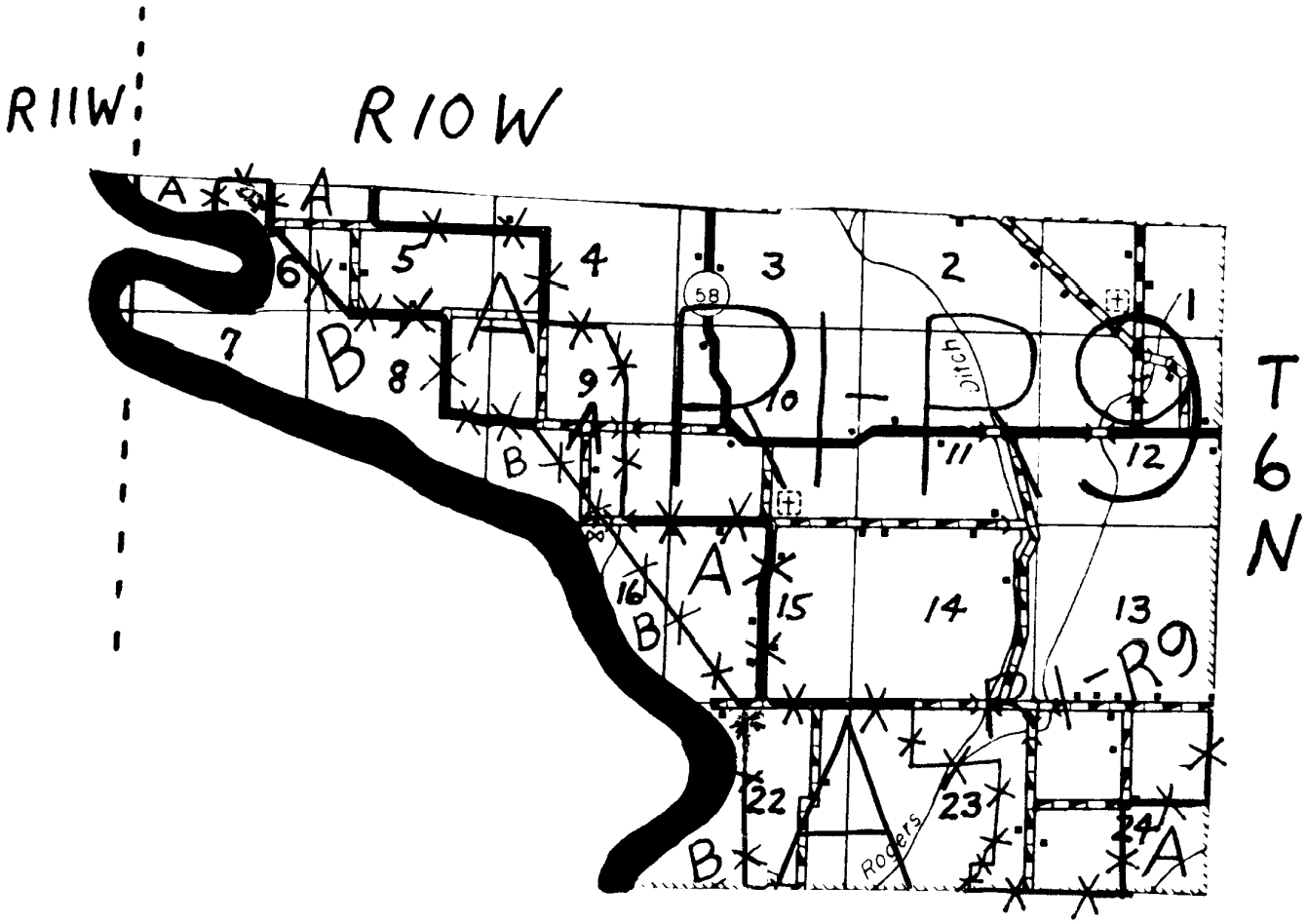

WEST PART HADDON Twp.

(18-153)

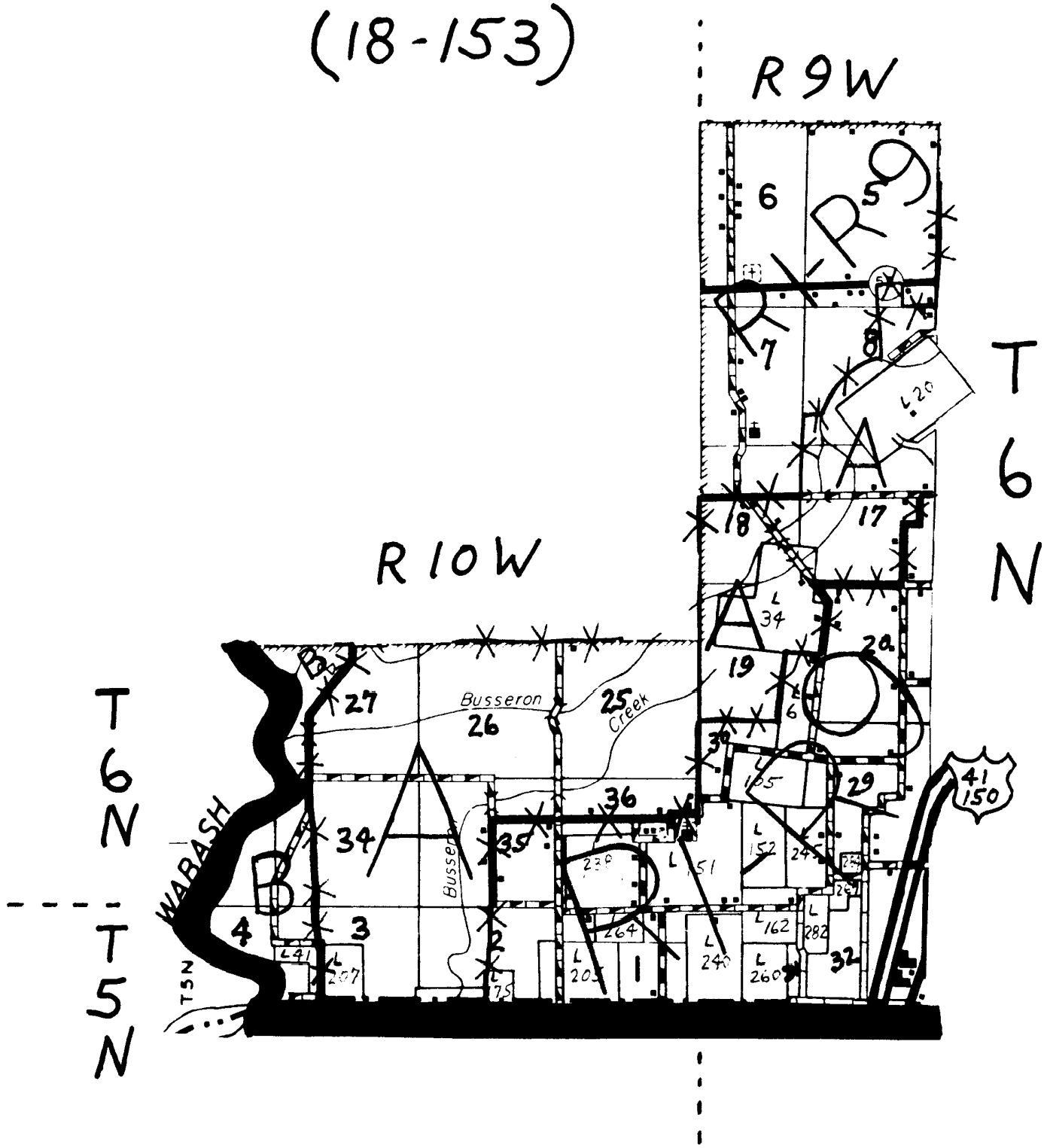

Date Prepared 5-15-86 Page Number 10

NORTHEAST PART HADDON Twp. (18-153)

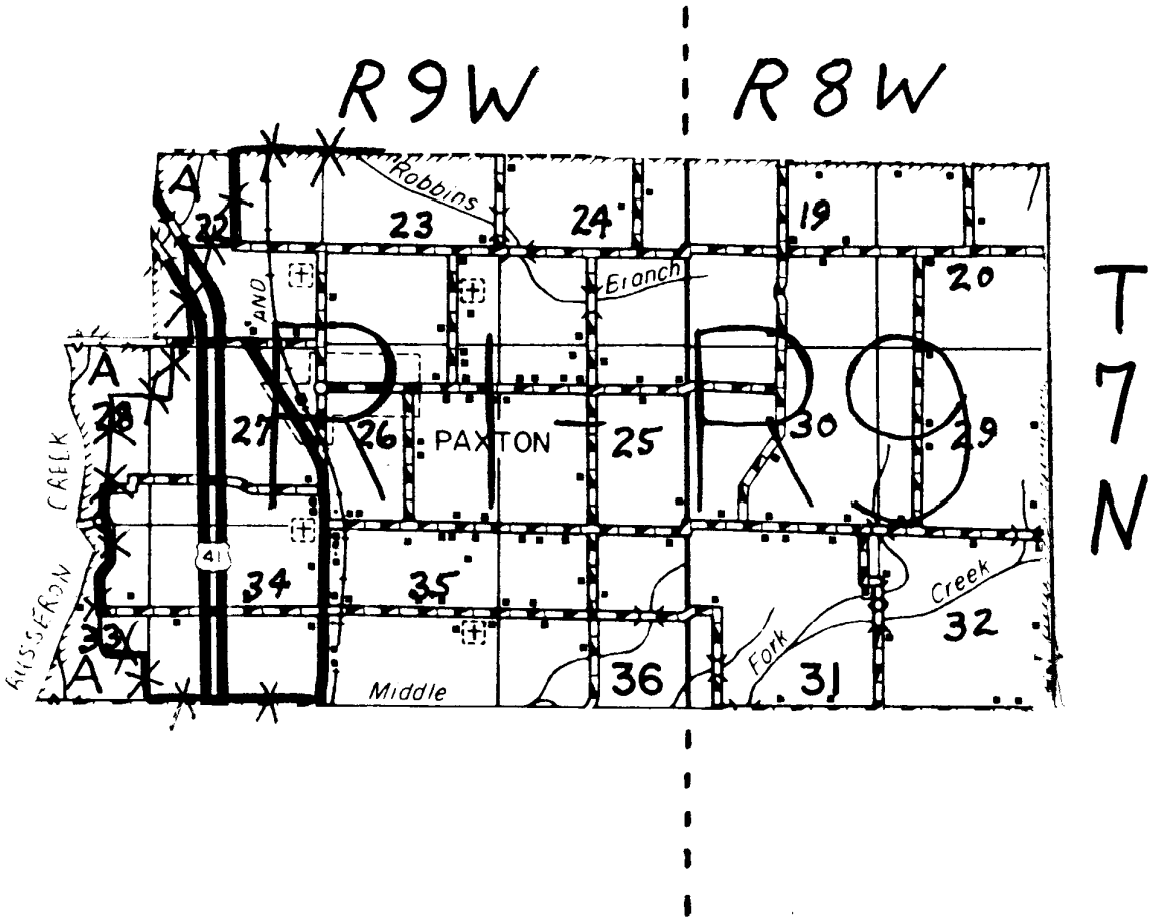

Date Prepared 5-15-86 Page Number 11

SOUTHEAST PART

HADDON Twp. (18-153)

R 9 W | R 8 W

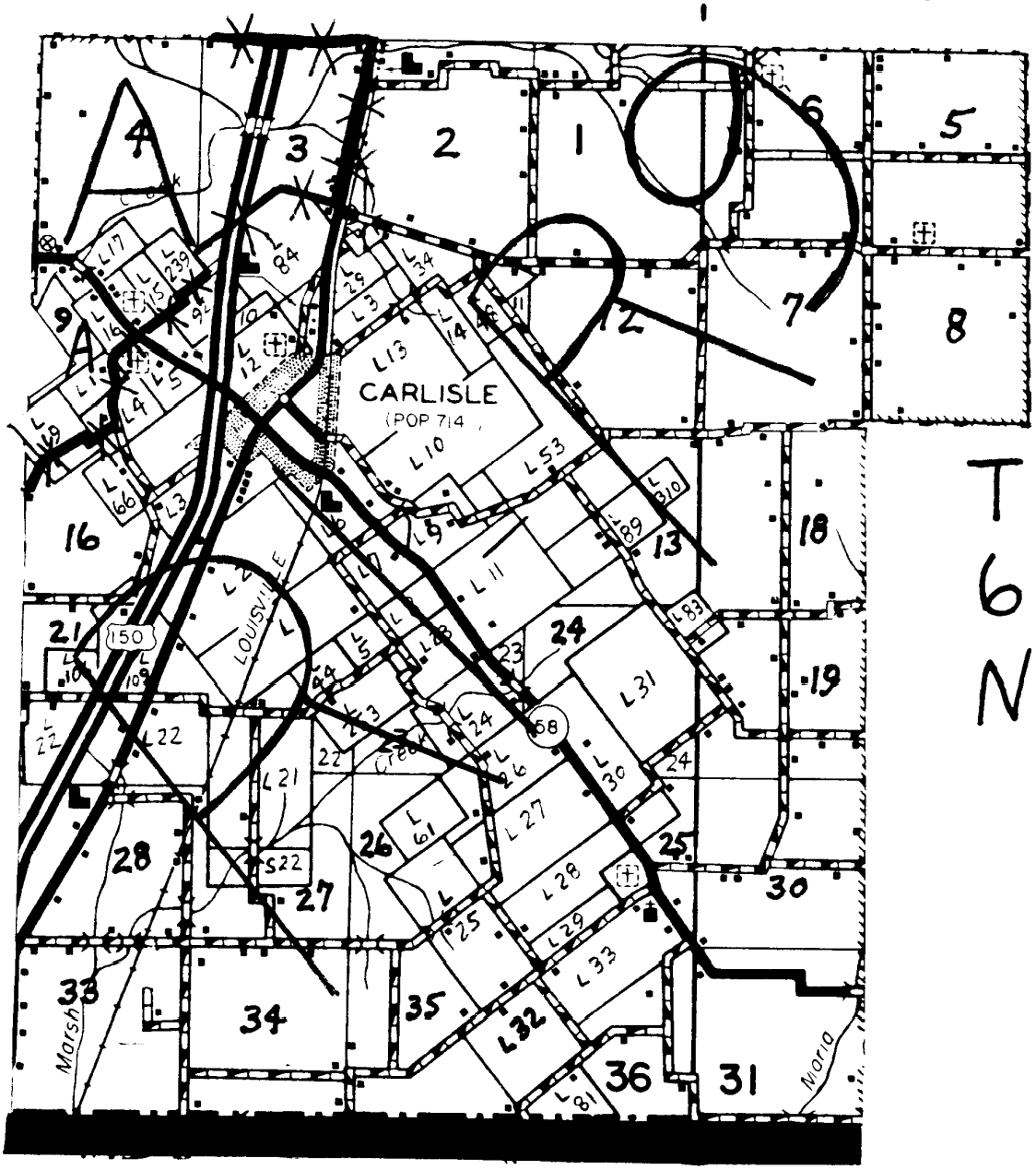

Date Prepared 5-15-86 Page Number 12

NORTH PART

HAMILTON Twp.

T 8 N

(18-153)

R 8 W

R 9 W

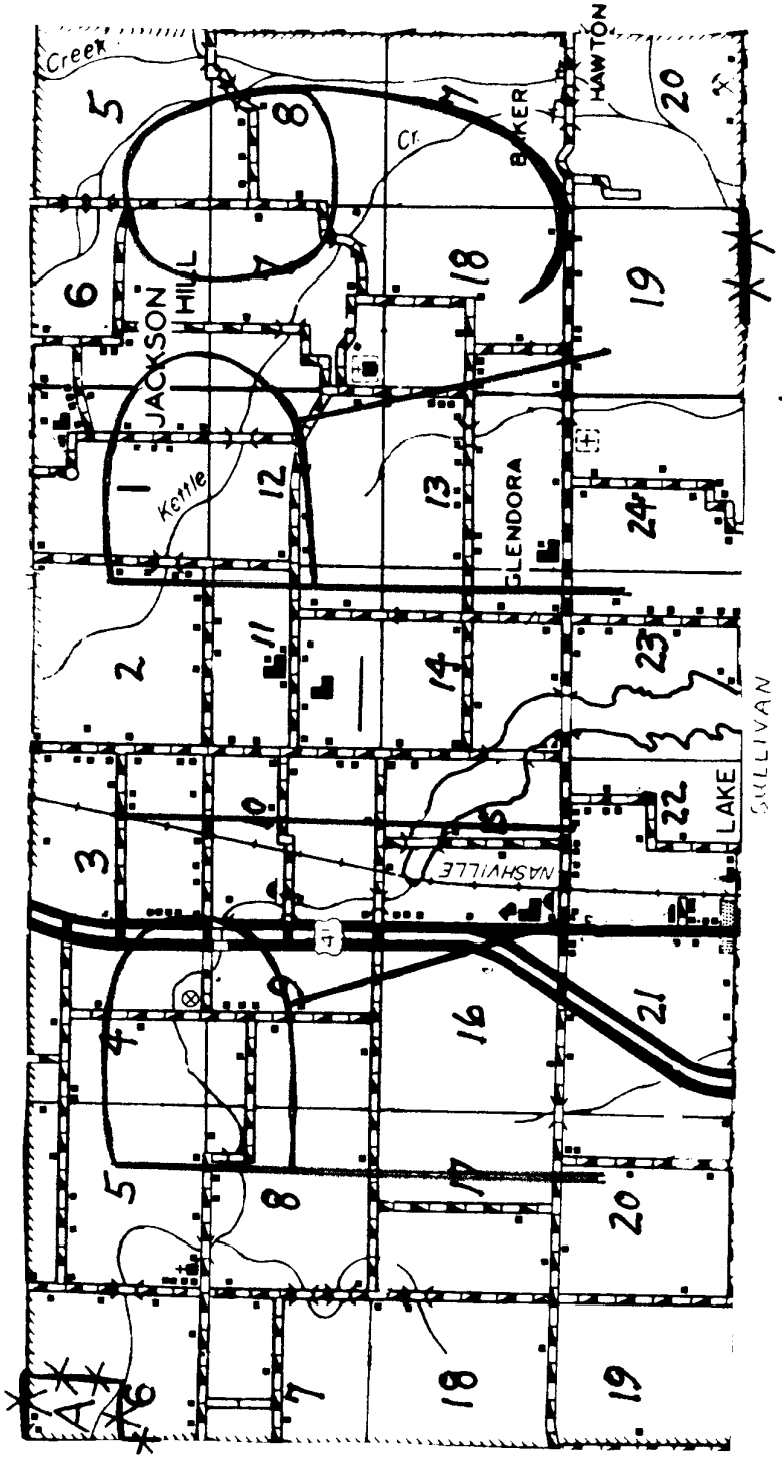

Date Prepared 5-15-86 Page Number 13

SOUTH PART HAMILTON Twp.
(18-153)

R 9 W

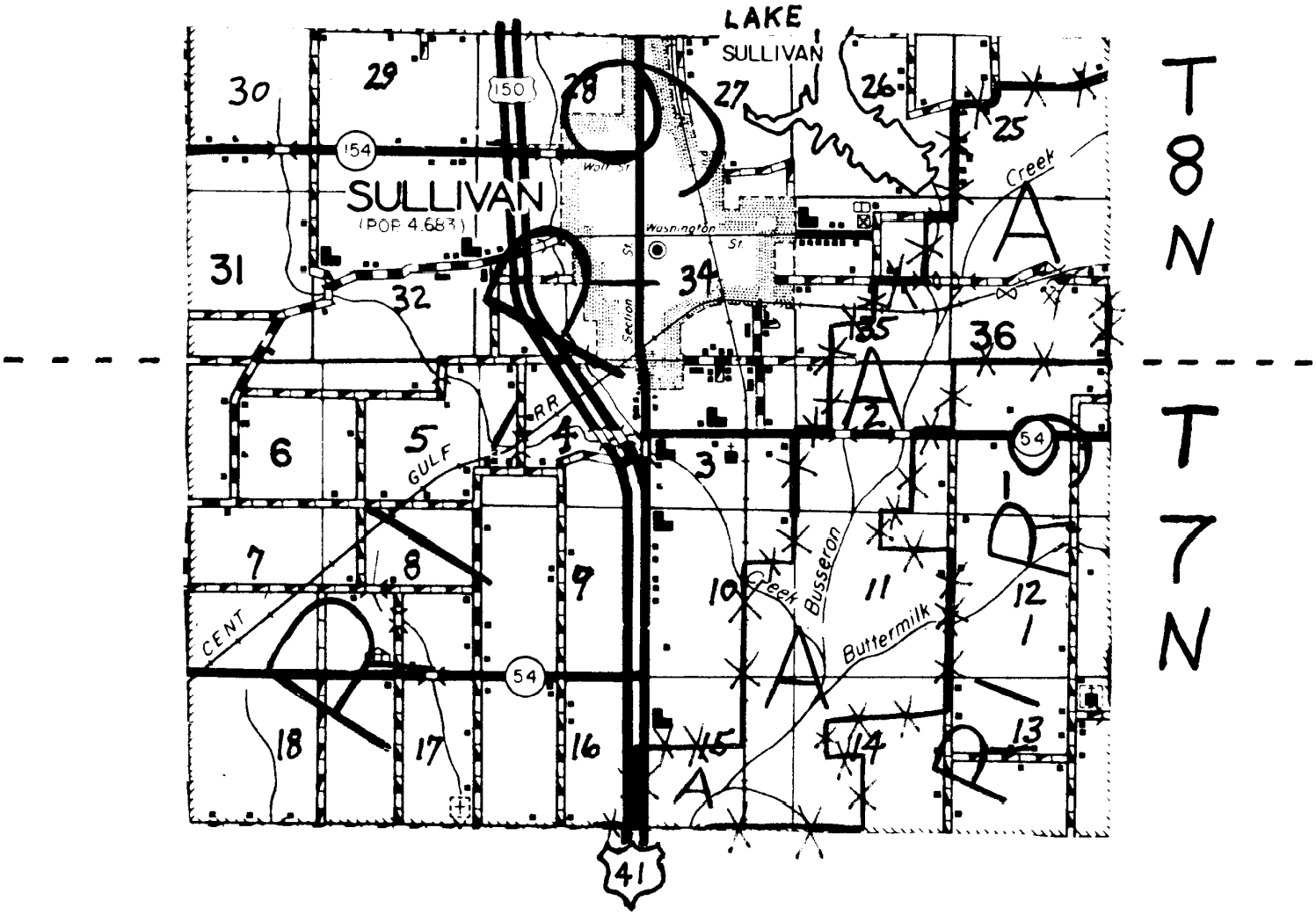

Date Prepared 5-15-86 Page Number 14

NORTH PART

JACKSON Twp. (18-153)

R8W

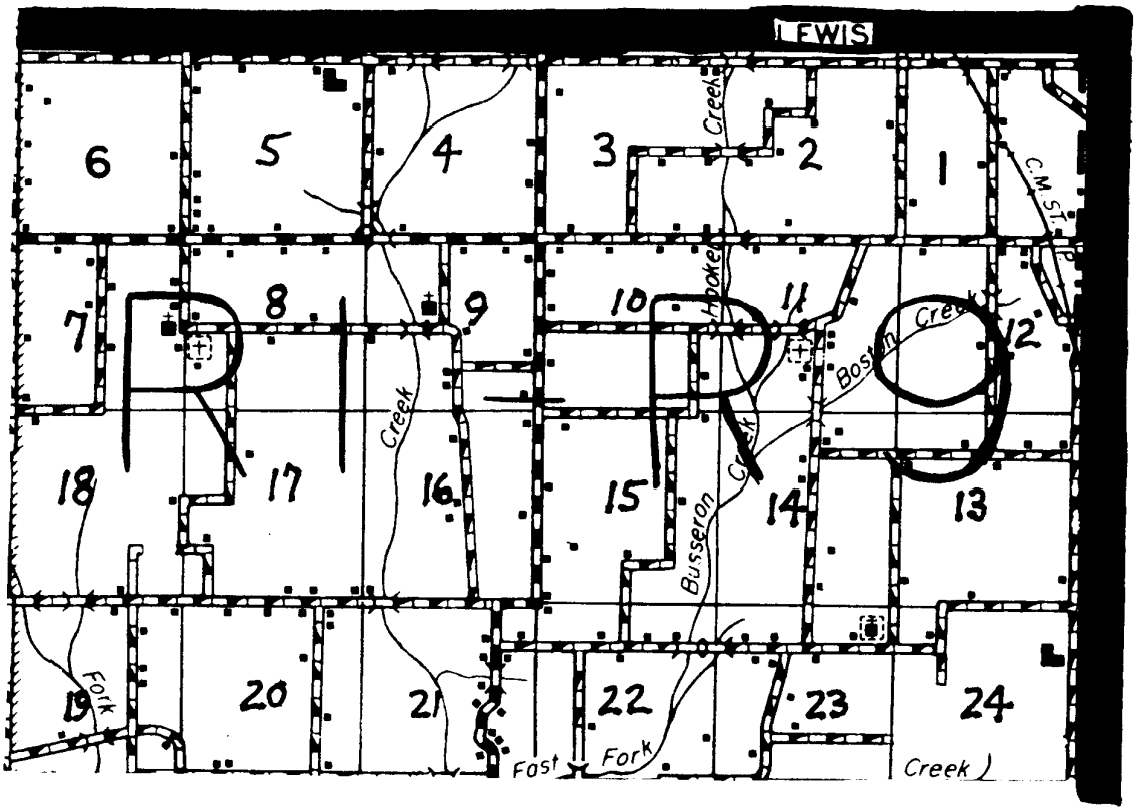

T 9 N

Date Prepared 5-15-86 Page Number 15

SOUTH PART

JACKSON Twp. (18-153)

R 8 W

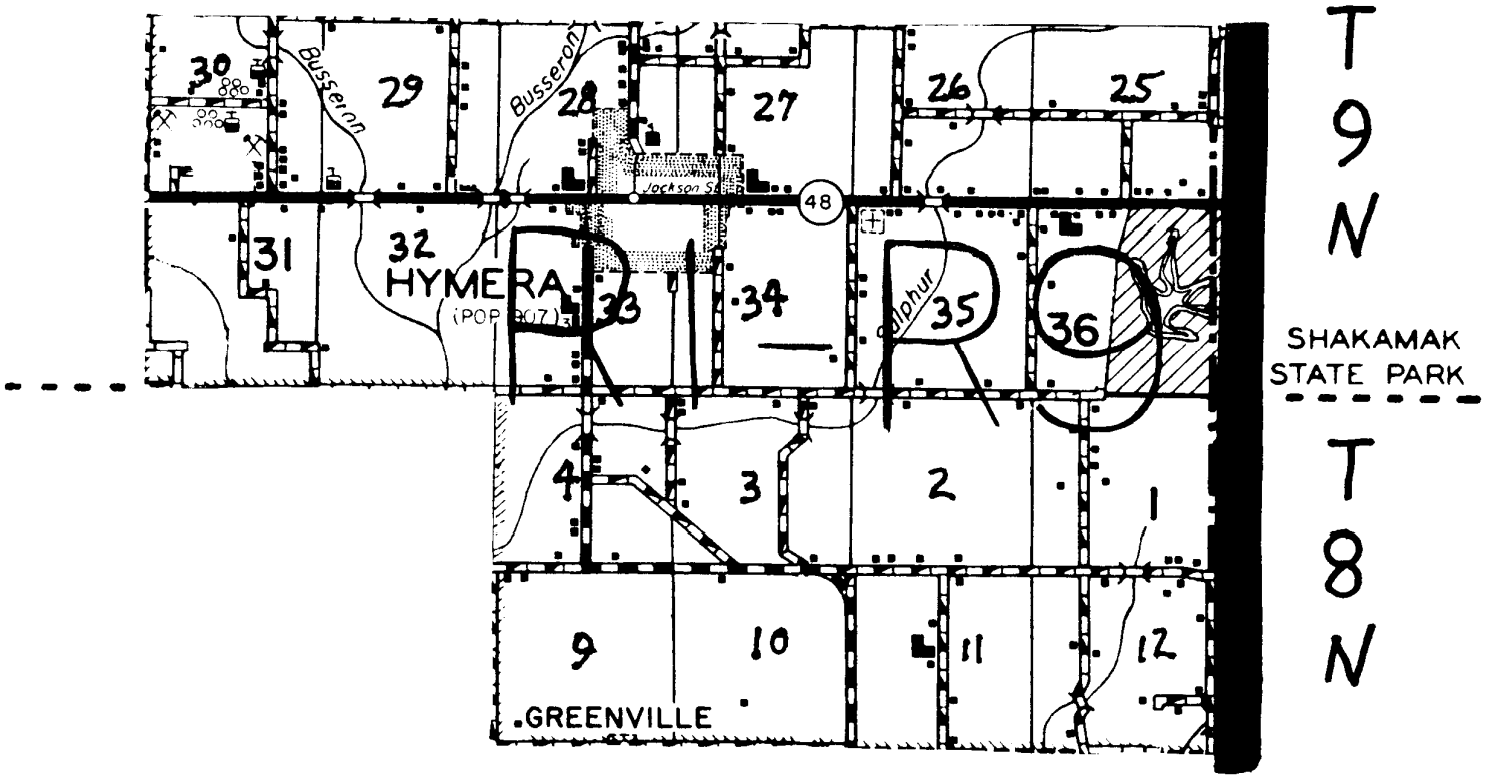

NORTH PART

JEFFERSON Twp. (18-153)

R8W

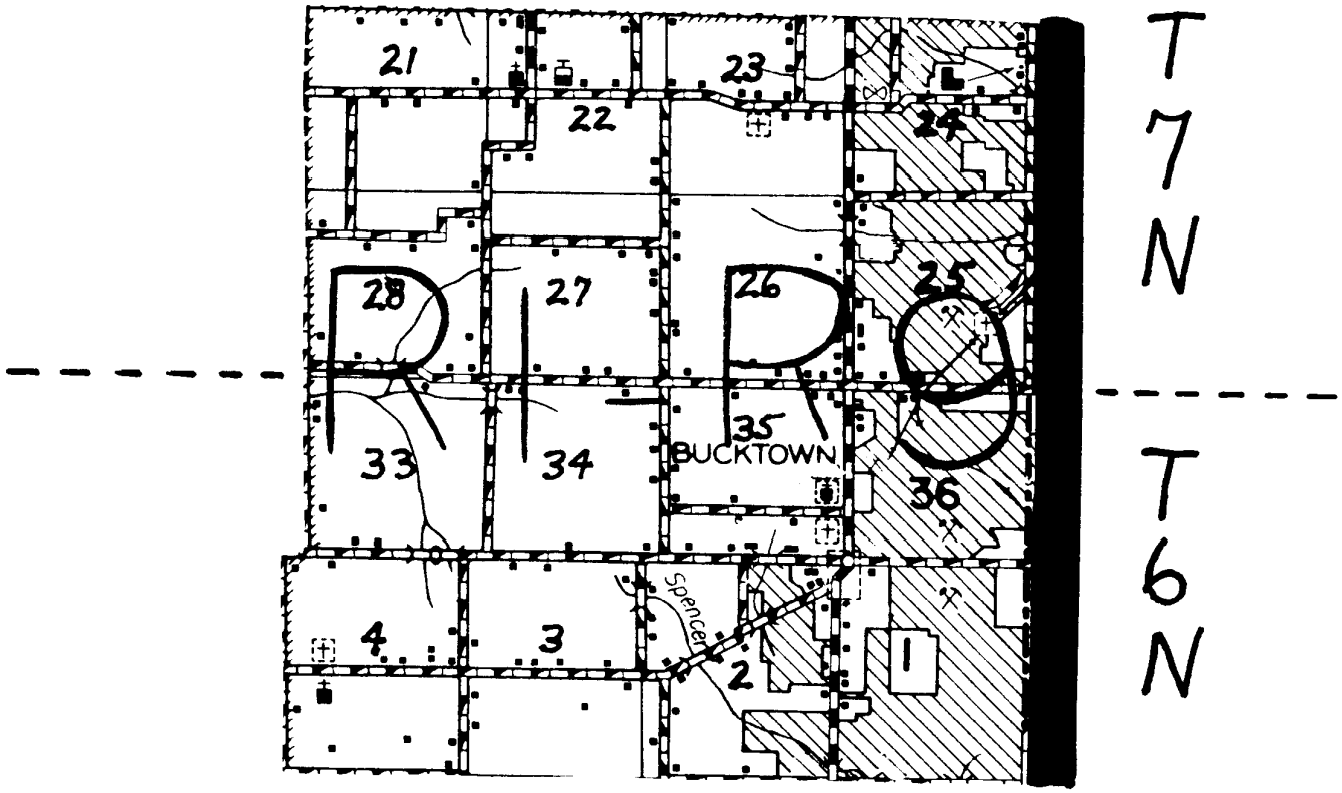

SULLIVAN-GREENE COUNTY STATE FOREST

SOUTH PART JEFFERSON Twp. (18-153)

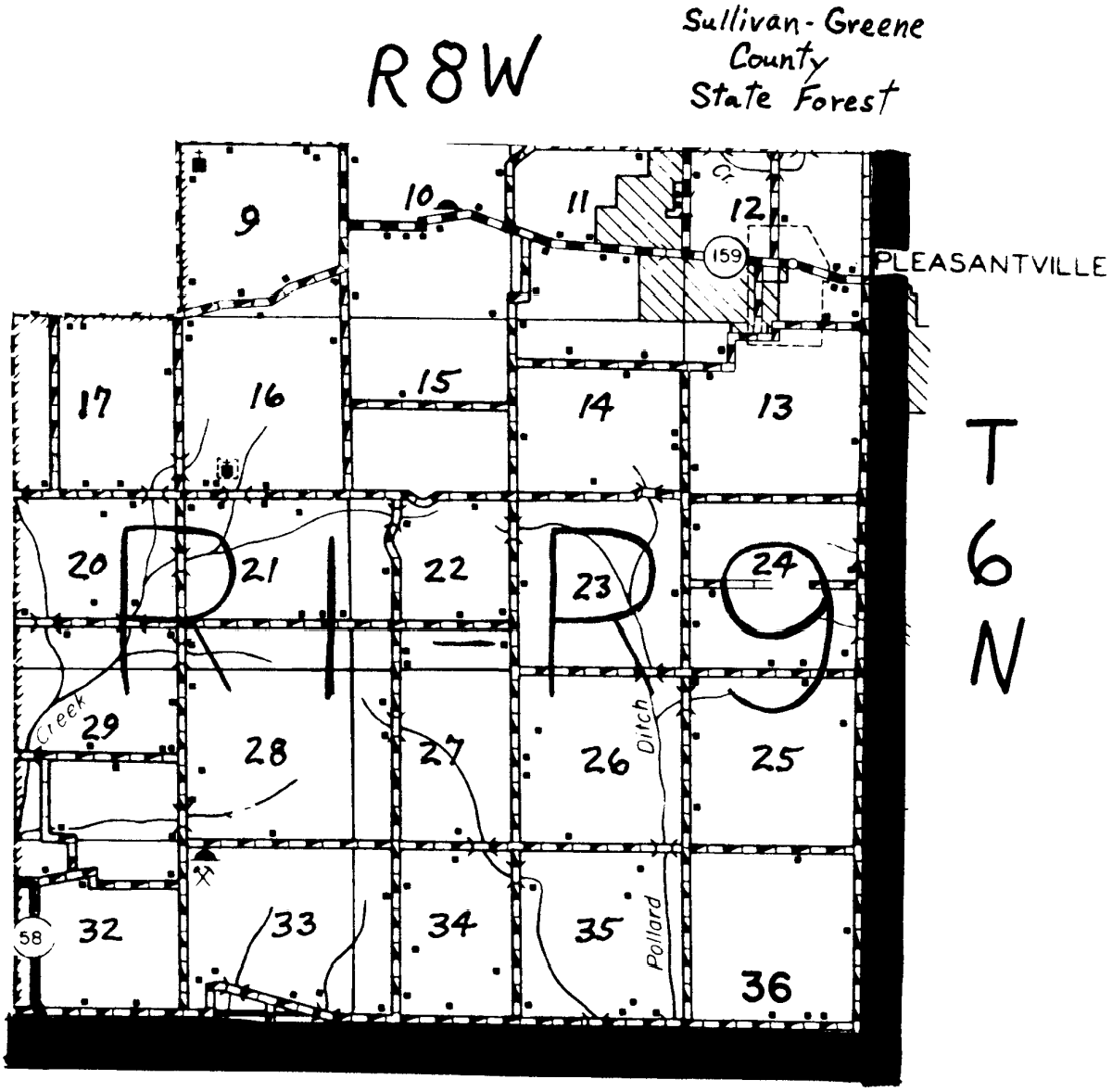

EAST PART

TURMAN Twp. (18-153)

R10W

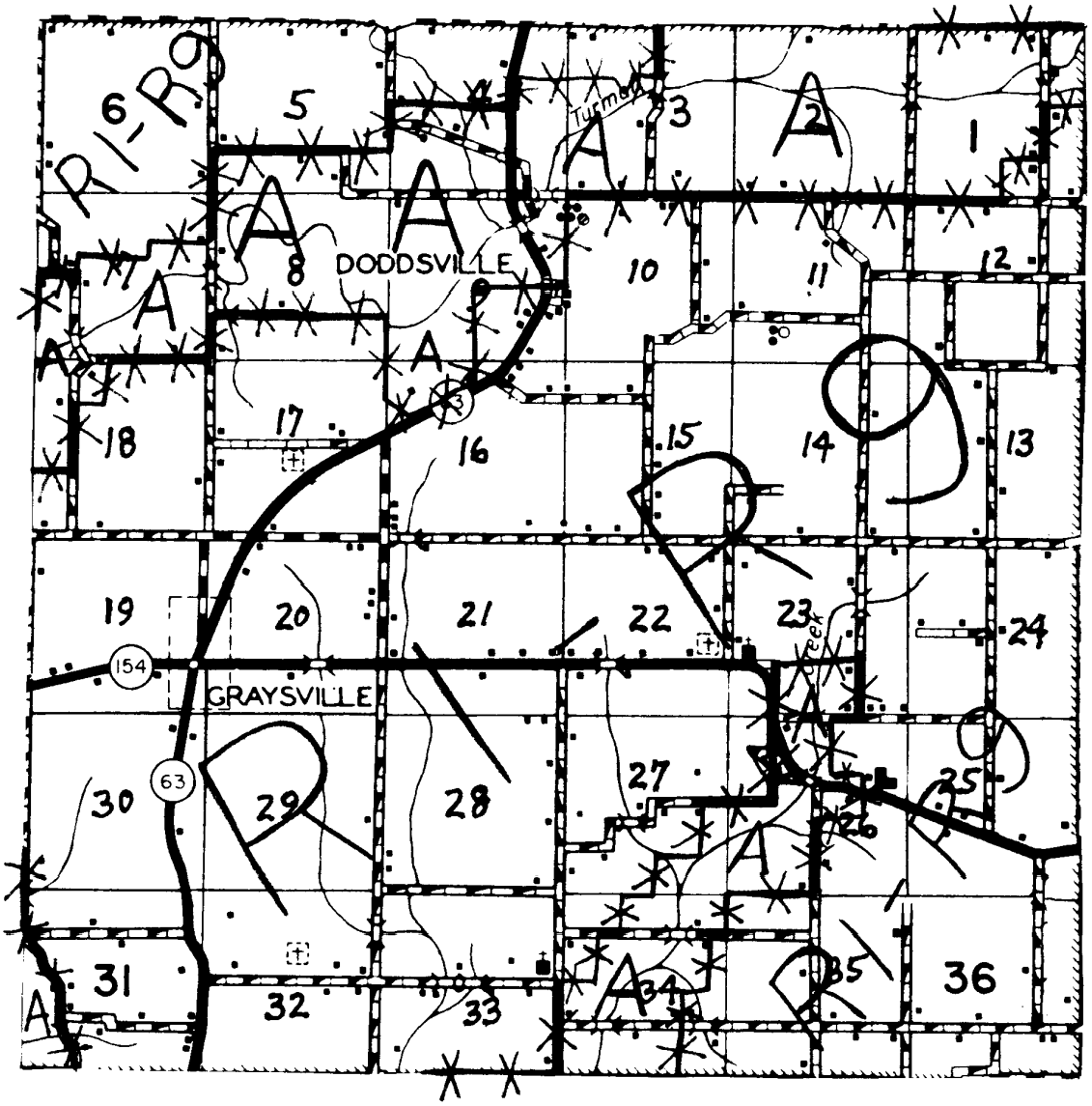

T 8 N

Date Prepared 5-15-86 Page Number 19

WEST PART

TURMAN Twp. (18-153)
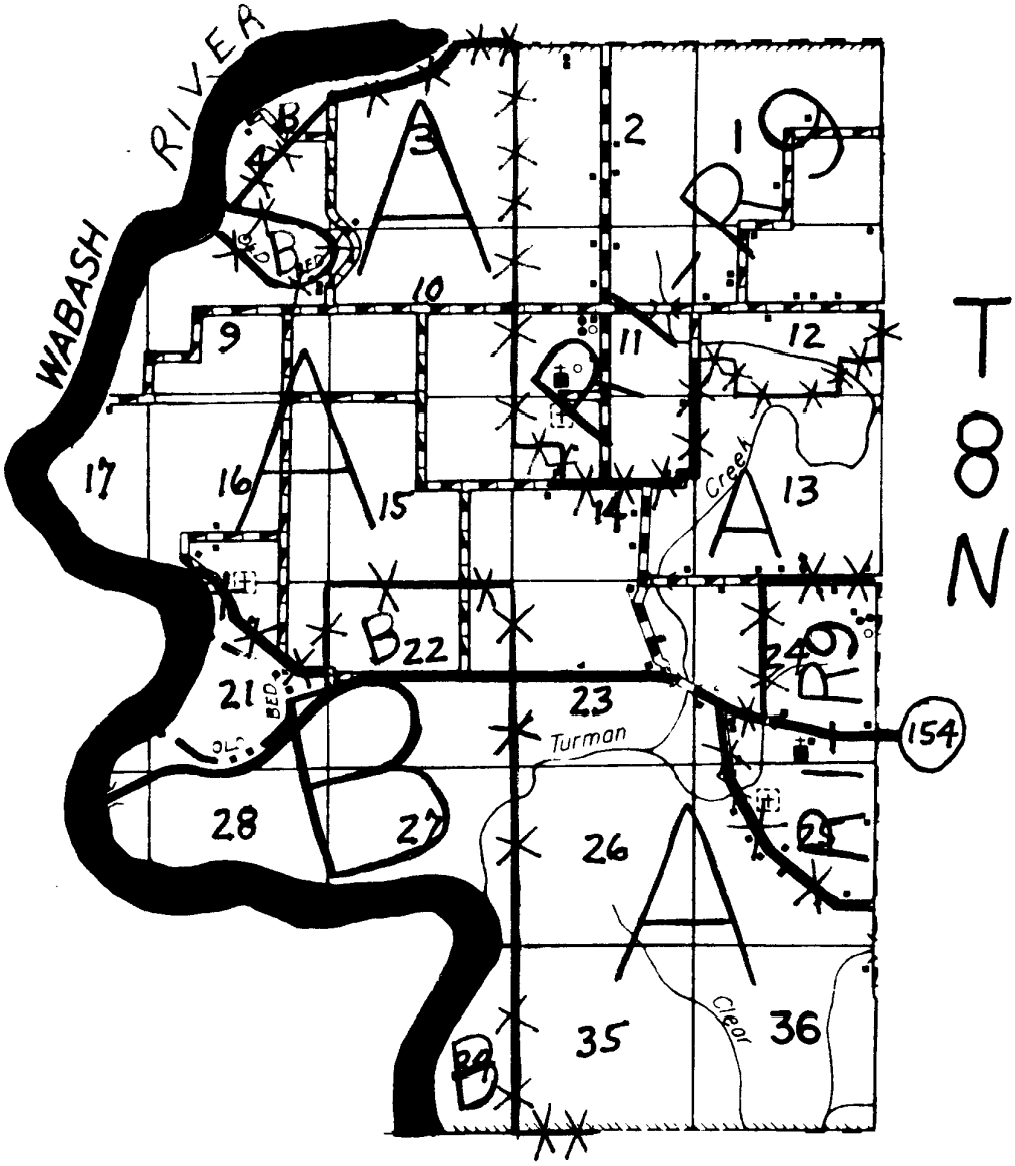
R 11 W