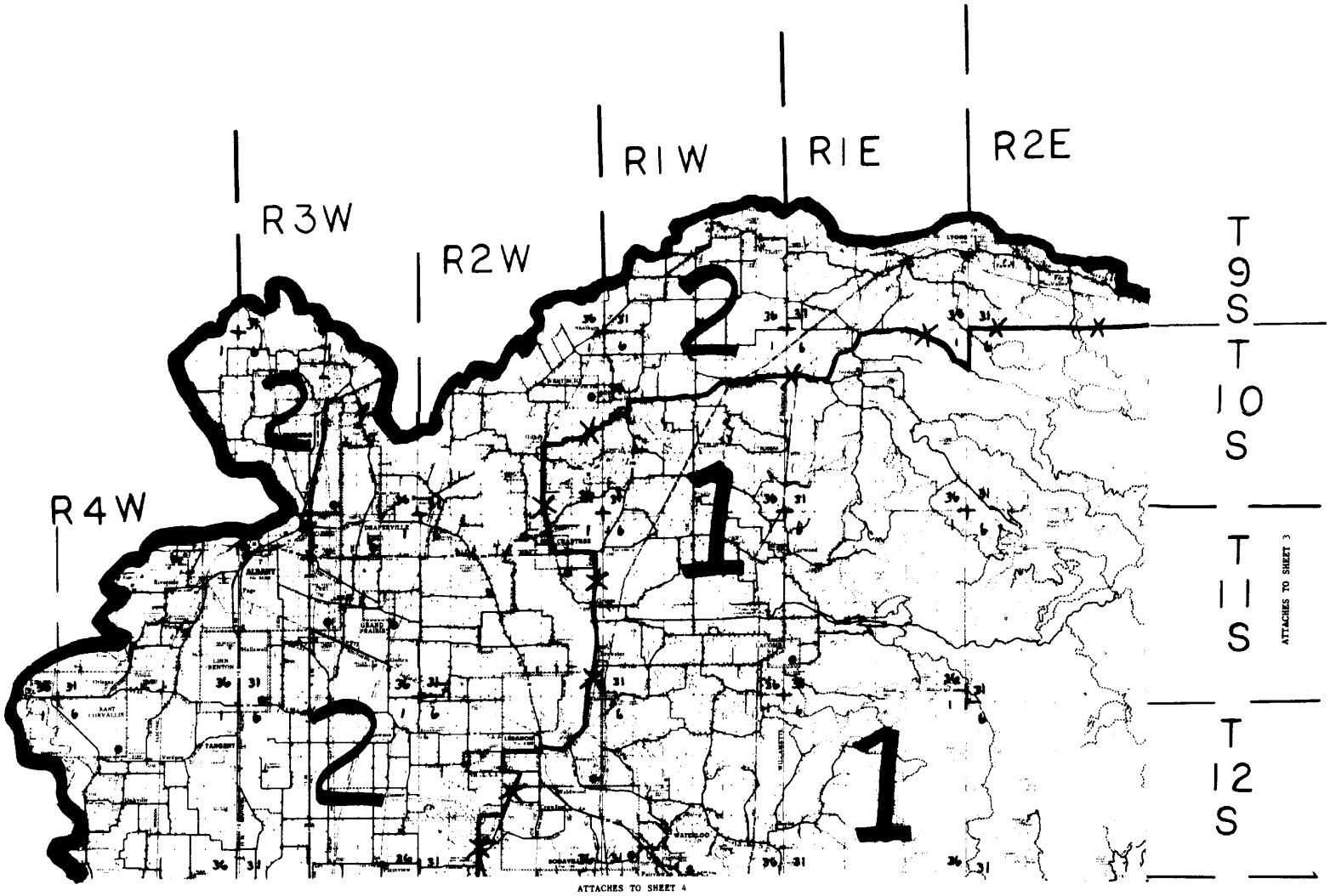

LINN COUNTY
OREGON

41-043

FCI-33
DETERMINED YIELD MAP

SECTIONALIZED TOWNSHIP					
6	5	4	3	2	1
7	8	9	10	11	12
18	17	16	15	14	13
19	20	21	22	23	24
30	29	28	27	26	25
31	32	33	34	35	36

FCI-33 CROP INSURANCE ACTUARIAL MAP

Areas shown on this map, subject to any exception included on a supplement hereto, are effective for the following crop(s) beginning with the crop year shown and remain in effect until superseded:

CROP(S) C+P Beans YEAR 1988

CROP(S) Sweet Corn YEAR 1988

David L. Green (APPROVED) 10/30/87 (DATE) 2 of 4 (MAP NO.)

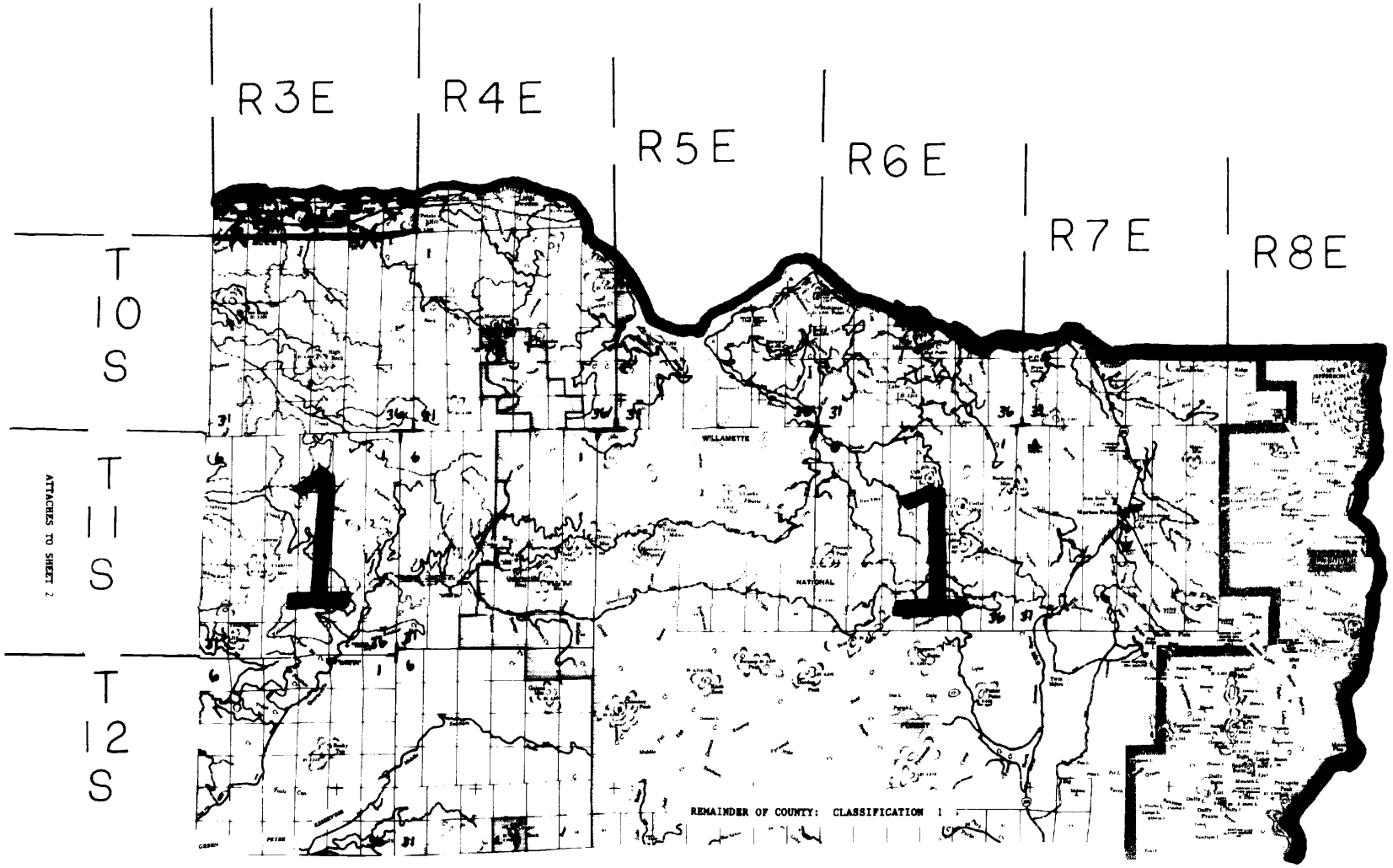

FCI-33 CROP INSURANCE ACTUARIAL MAP

Areas shown on this map, subject to any exception included on a supplement hereto, are effective for the following crop(s) beginning with the crop year shown and remain in effect until superseded:

CROP(S) C+P Beans YEAR 1988

CROP(S) Sweet Corn YEAR 1988

David [illegible] (APPROVED) 10/30/87 (DATE) 3 of 4 (MAP NO.)

LINN COUNTY
OREGON

41 - 043

FCI-33
DETERMINED YIELD MAP

SECTIONIZED TOWNSHIP

6	5	4	3	2	1
7	8	9	10	11	12
18	17	16	15	14	13
19	20	21	22	23	24
30	29	28	27	26	25
31	32	33	34	35	36

N

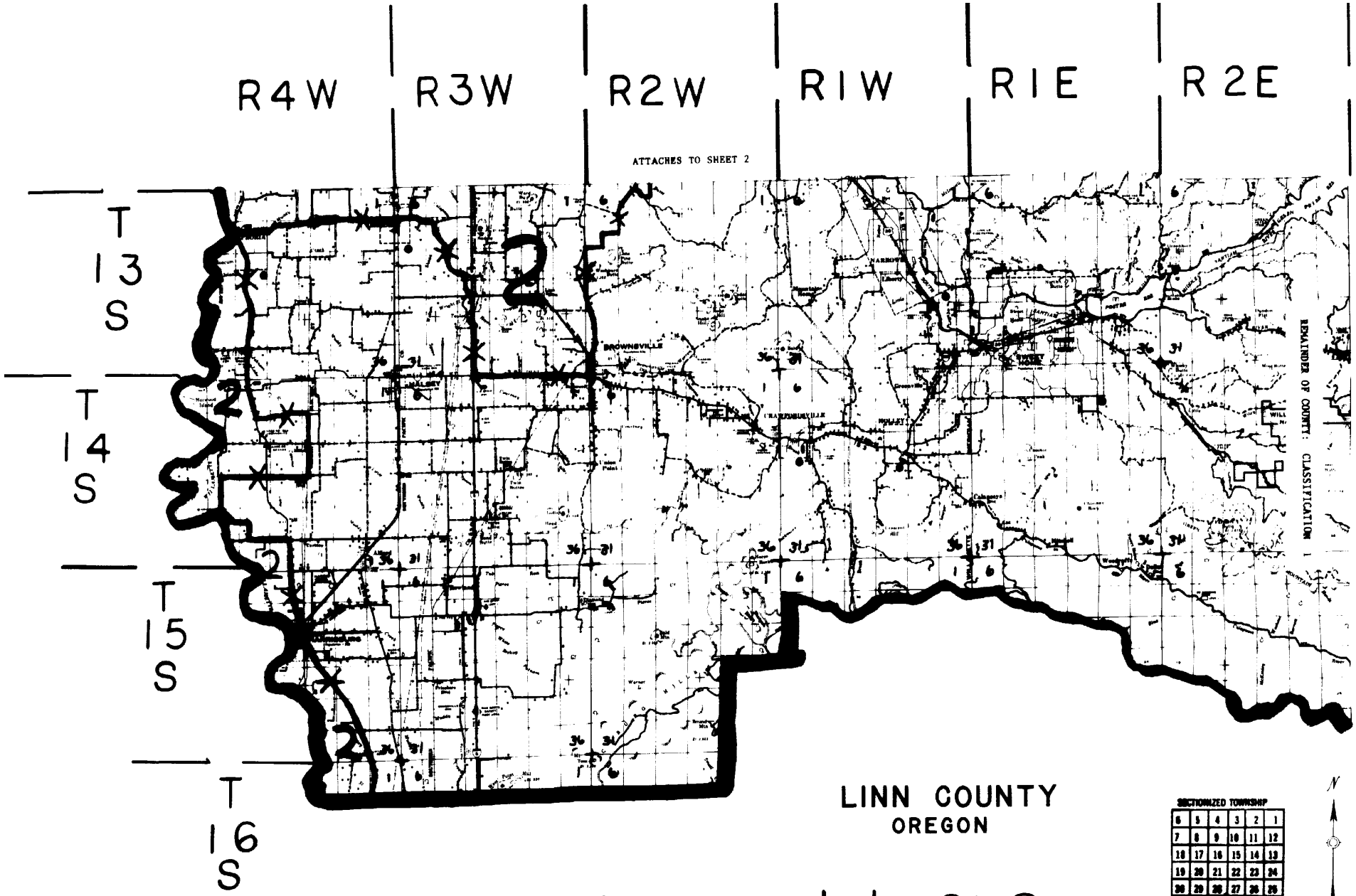

LINN COUNTY
OREGON

41-043

FCI-33
DETERMINED YIELD MAP

SECTIONIZED TOWNSHIP

6	5	4	3	2	1
7	8	9	10	11	12
18	17	16	15	14	13
19	20	21	22	23	24
30	29	28	27	26	25
31	32	33	34	35	36

N

FCI-33 CROP INSURANCE ACTUARIAL MAP

Areas shown on this map, subject to any exception included on a supplement hereto, are effective for the following crop(s) beginning with the crop year shown and remain in effect until superseded:

CROP(S) C+P Beans YEAR 1988

CROP(S) Sweet Corn YEAR 1988

David R. Green (APPROVED) 10/30/87 (DATE) 4 of 4 (MAP NO.)