# FCI-33 Crop Insurance
# Actuarial Map

## Prepared by the Springfield Regional Office

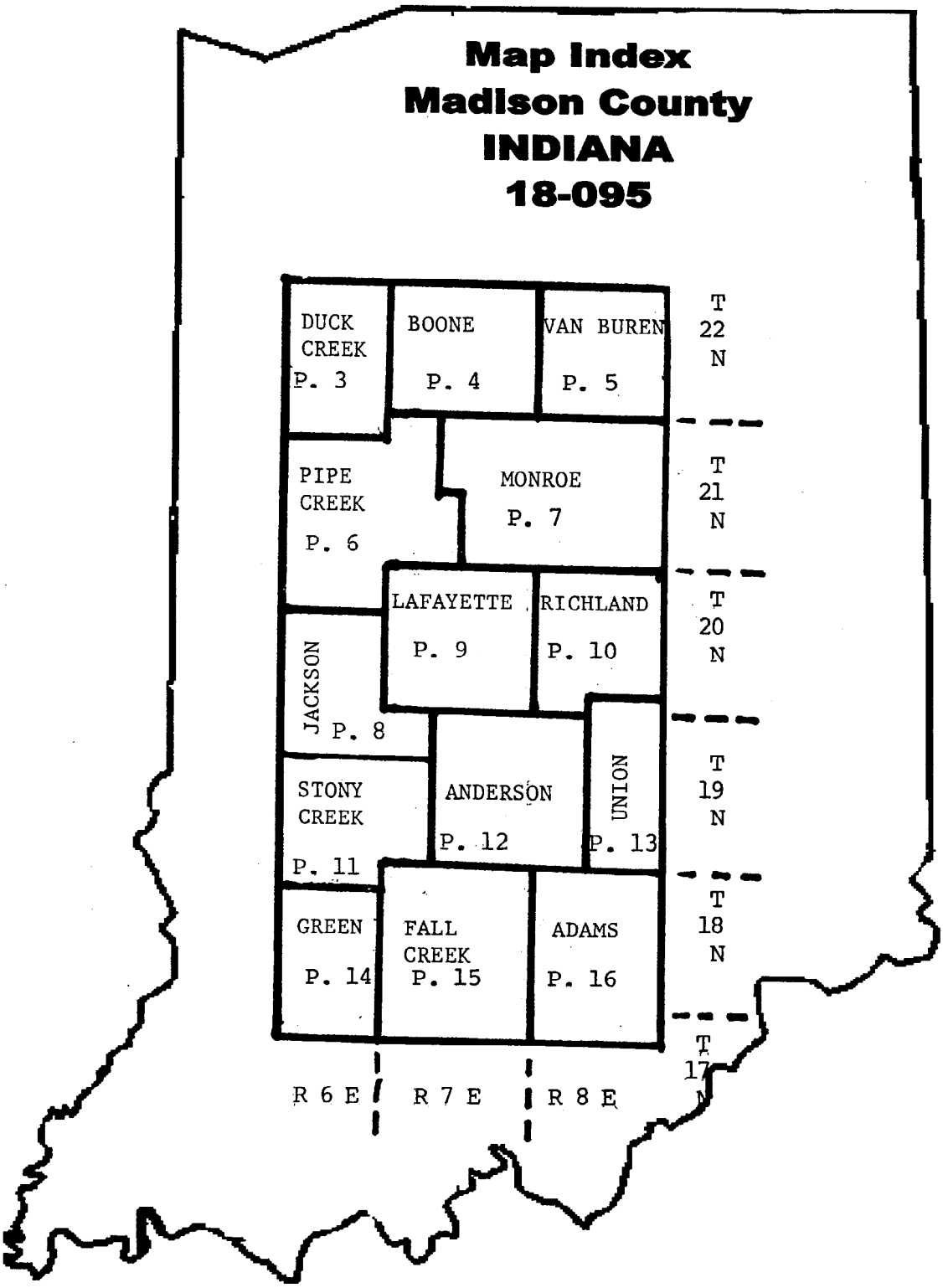

# Madison County, Indiana

# 18-095

# DUCK CREEK TWP

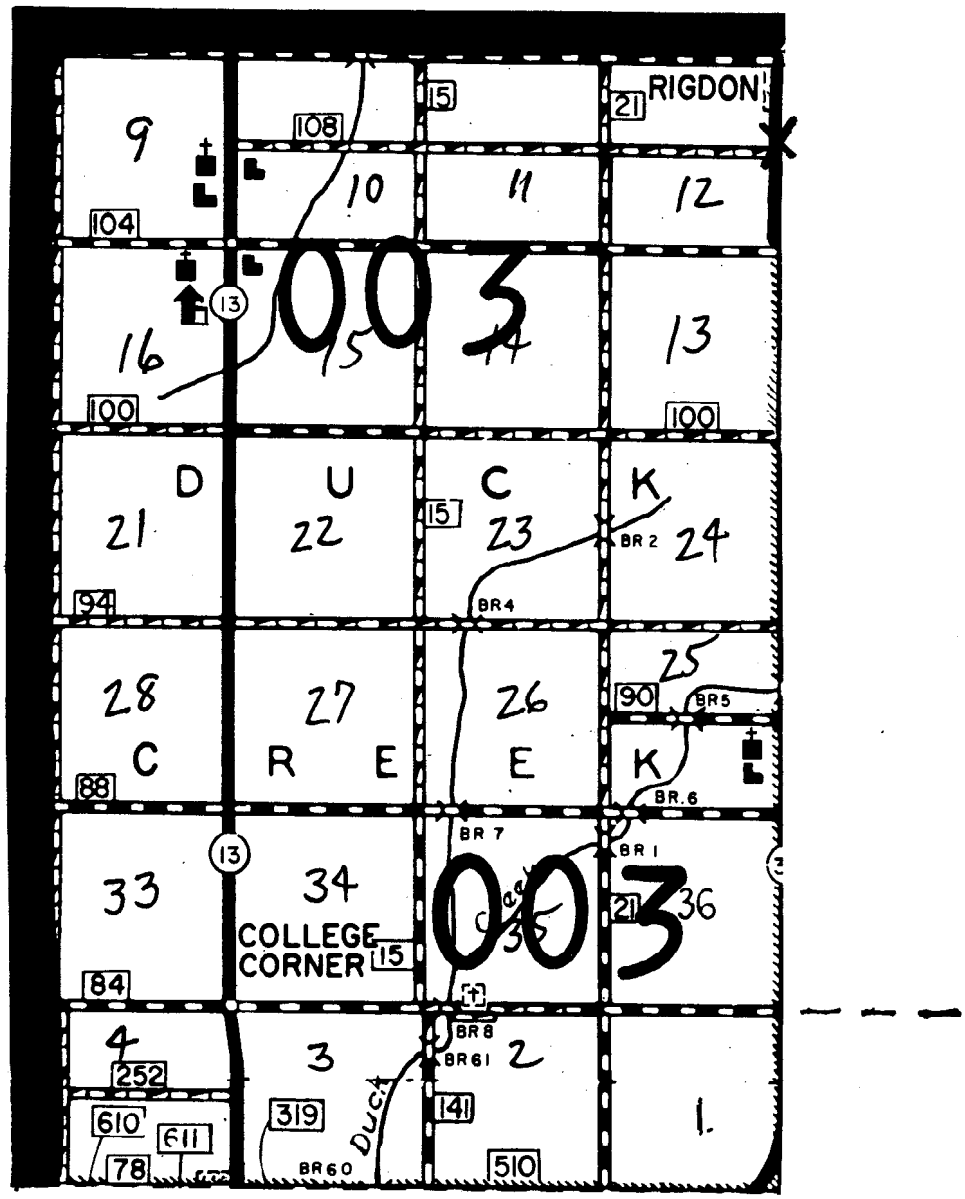


T 22 N

T 21 N

R 6 E

# Madison County, Indiana

# 18-095

# BOONE TWP

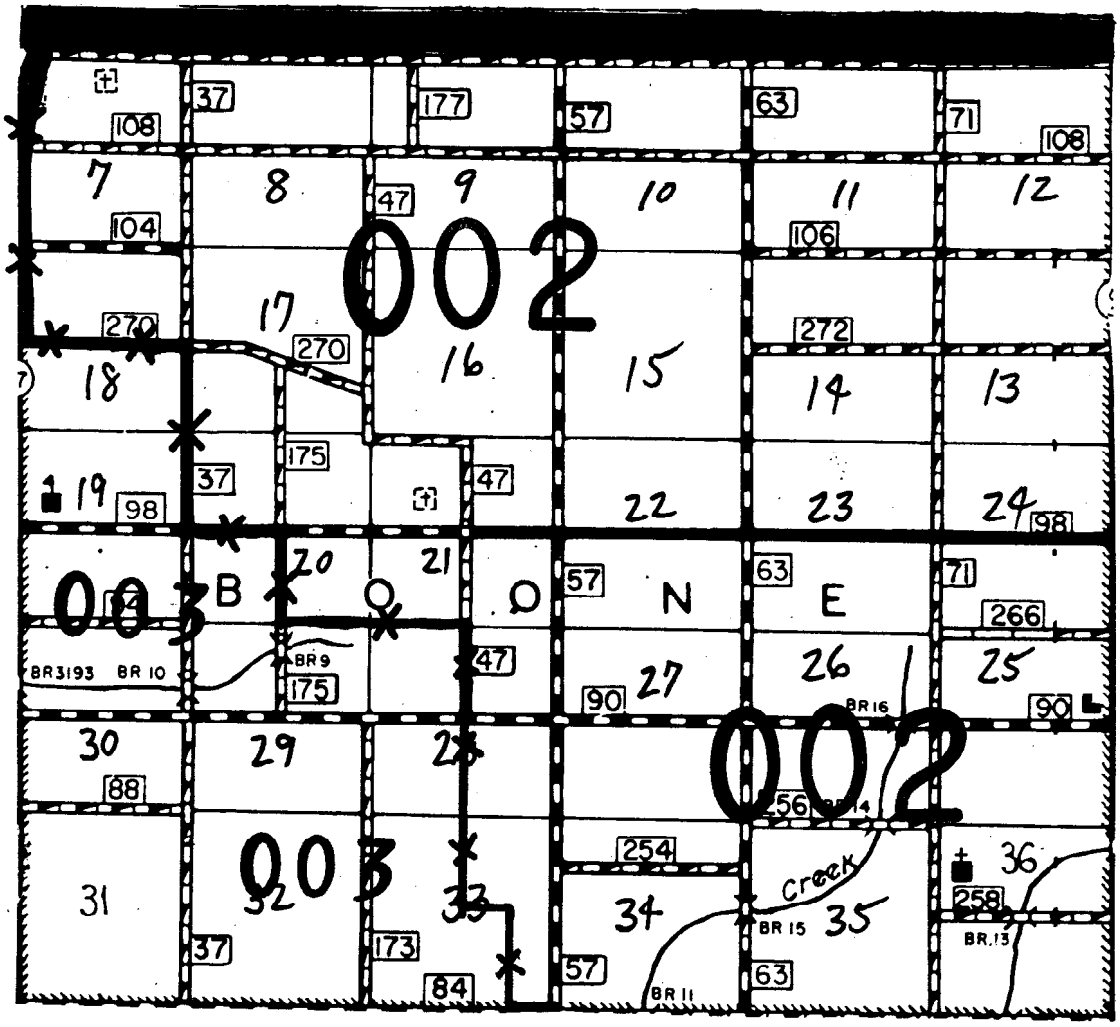


T 22 N

R 7 E

# Madison County, Indiana

# 18-095

# VAN BUREN TWP

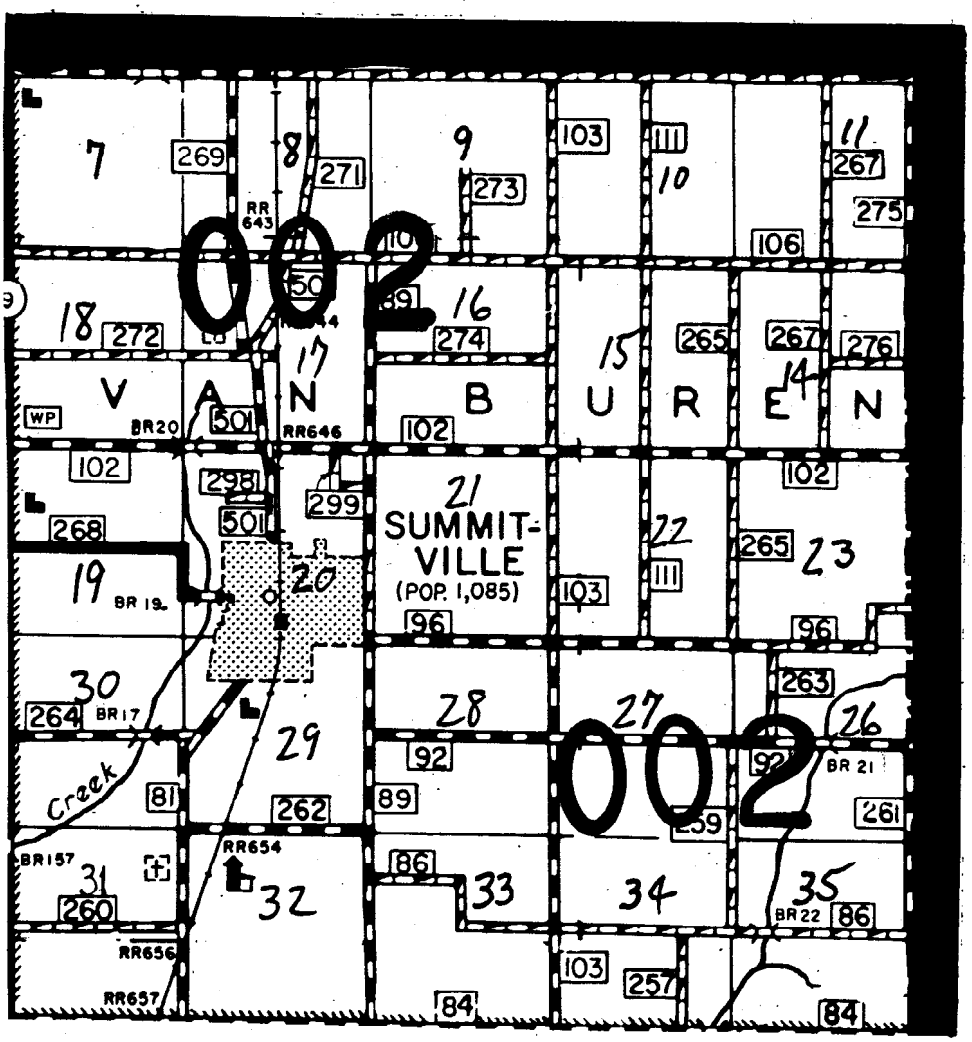


T
22
N

R 8 E

# Madison County, Indiana

## 18-095

## PIPE CREEK TWP

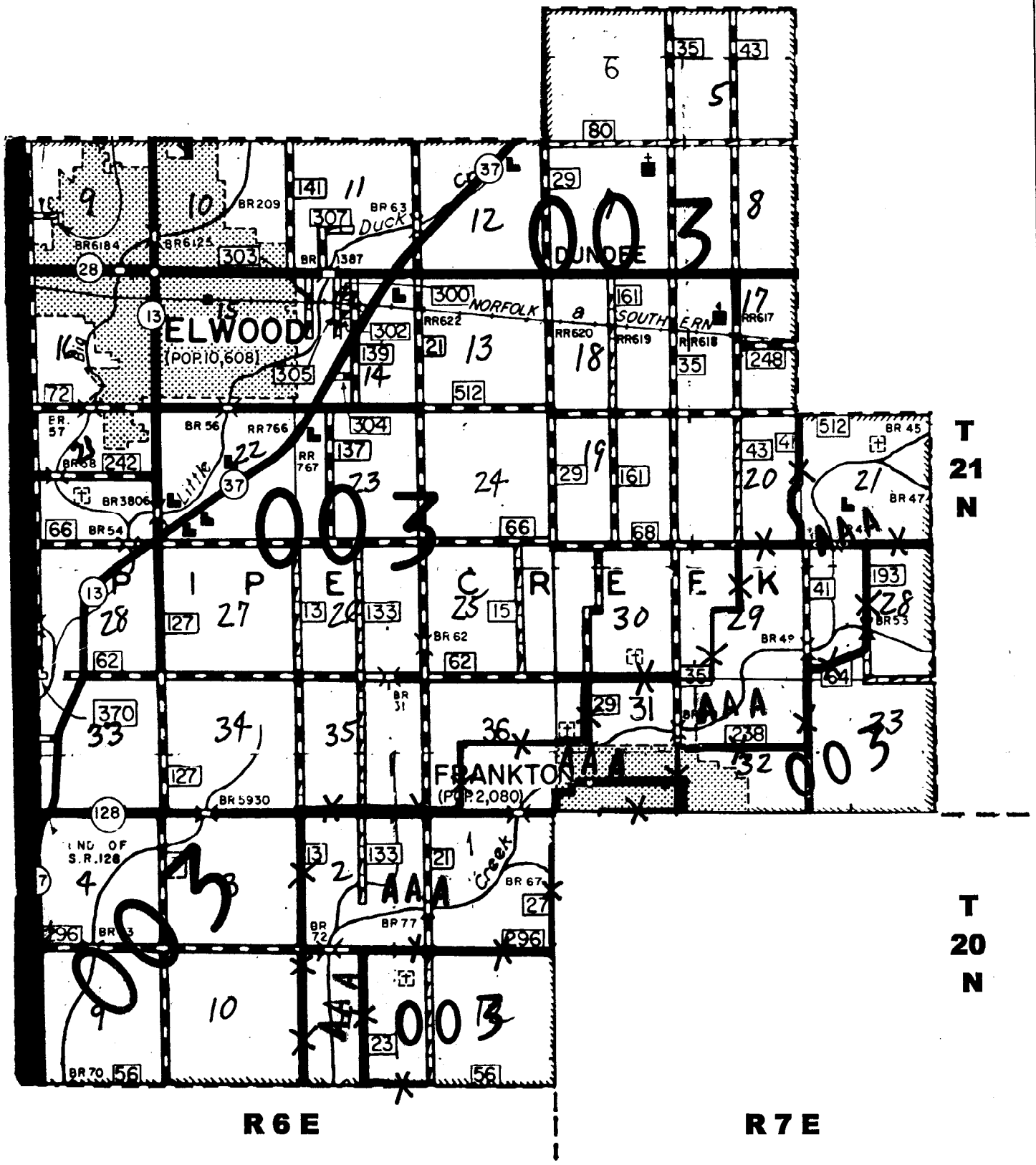

# Madison County, Indiana

# 18-095

# MONROE TWP

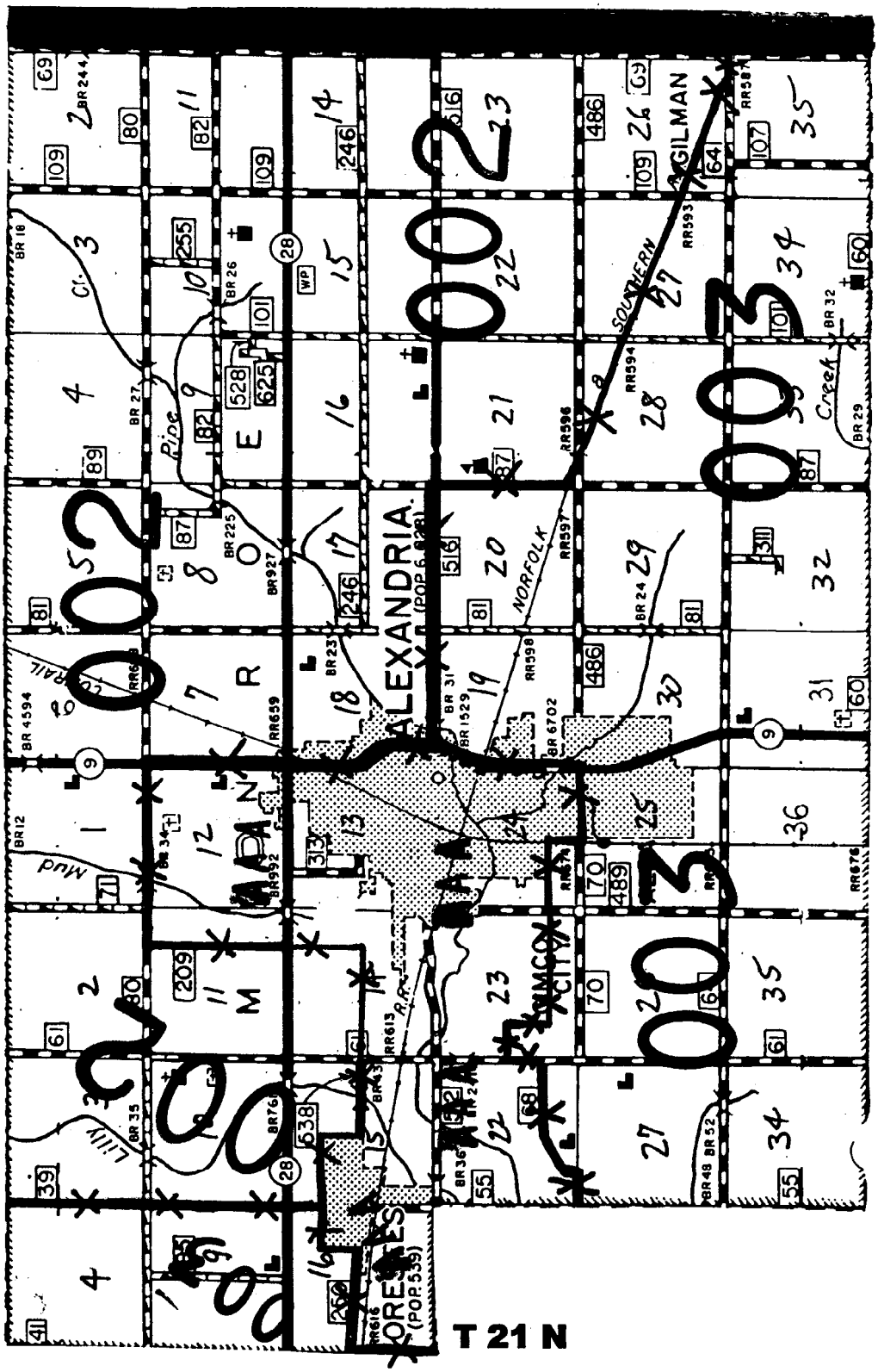

# Madison County, Indiana

# 18-095

# JACKSON TWP

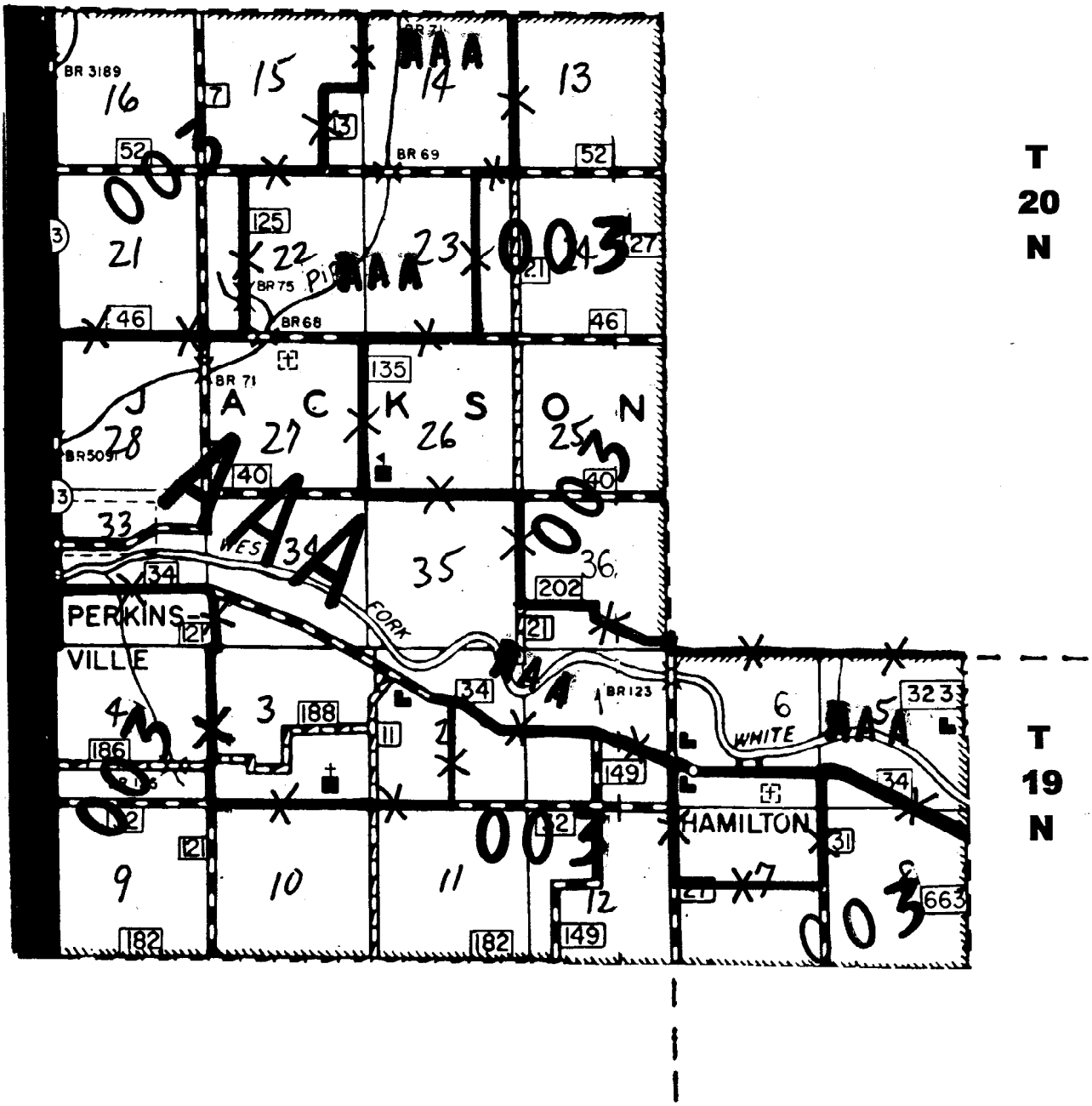


R 6 E

R 7 E

# Madison County, Indiana

# 18-095

# LAFAYETTE TWP

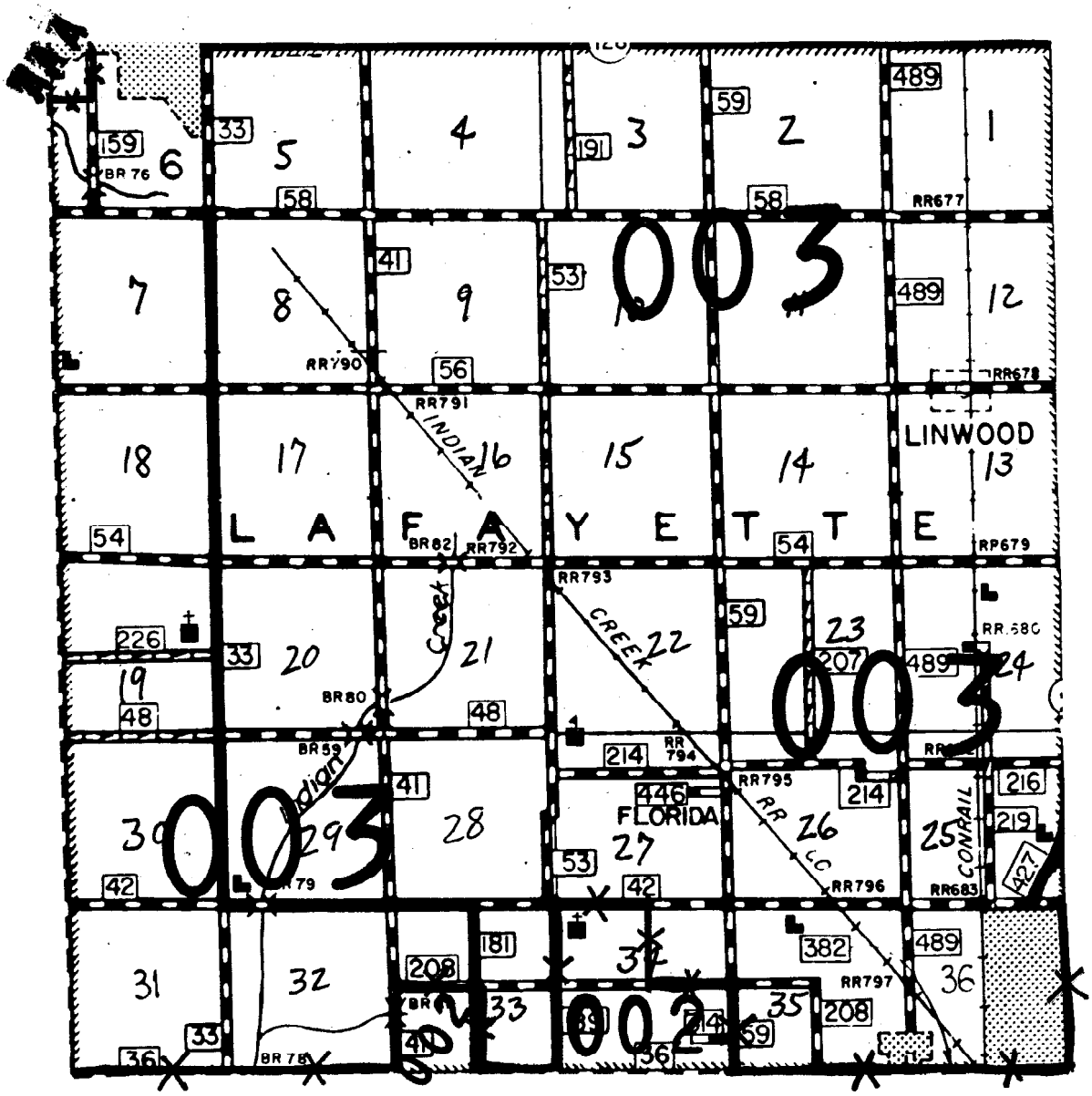

# Madison County, Indiana

# 18-095

# RICHLAND TWP

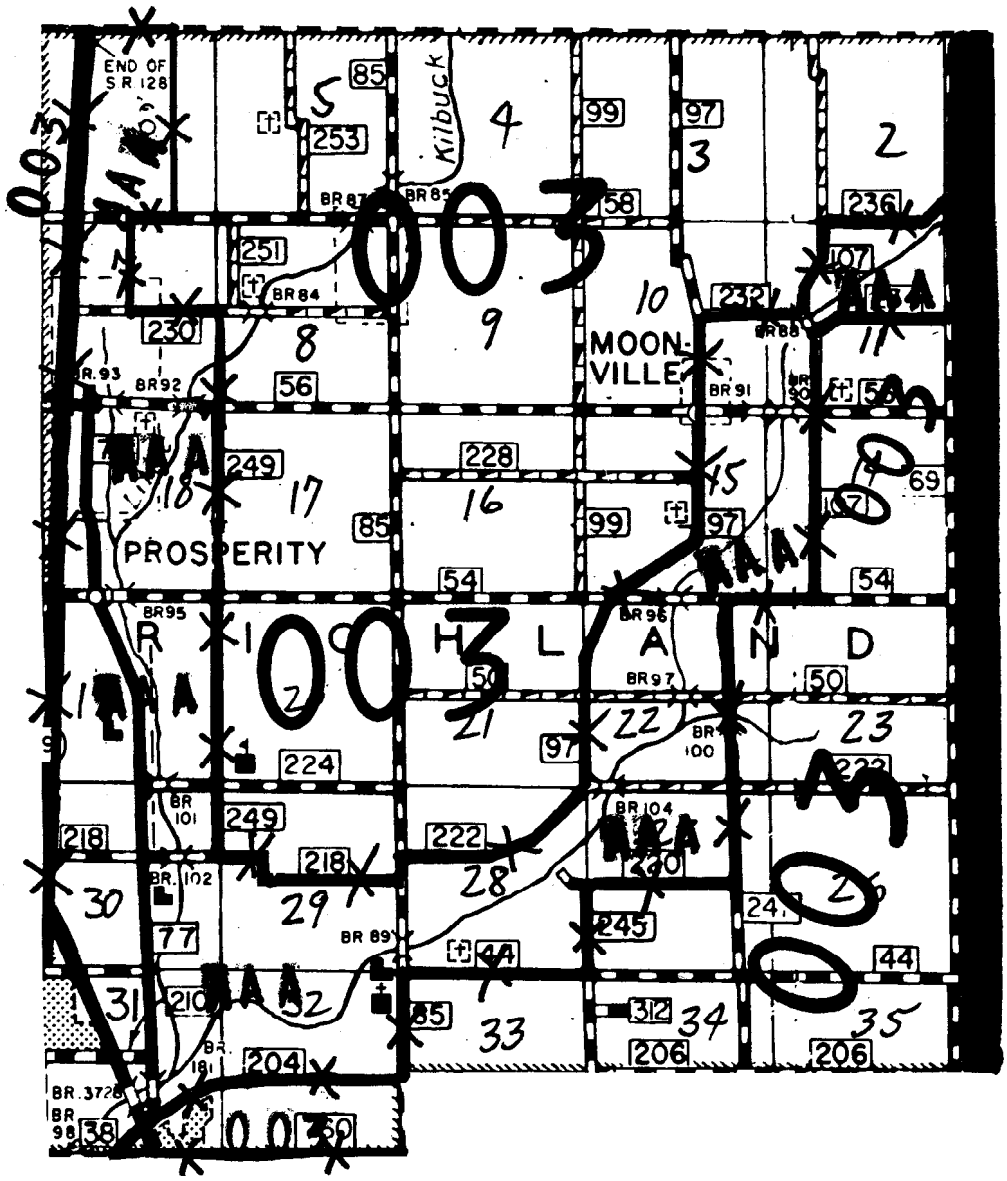

# Madison County, Indiana

# 18-095

# STONY CREEK TWP

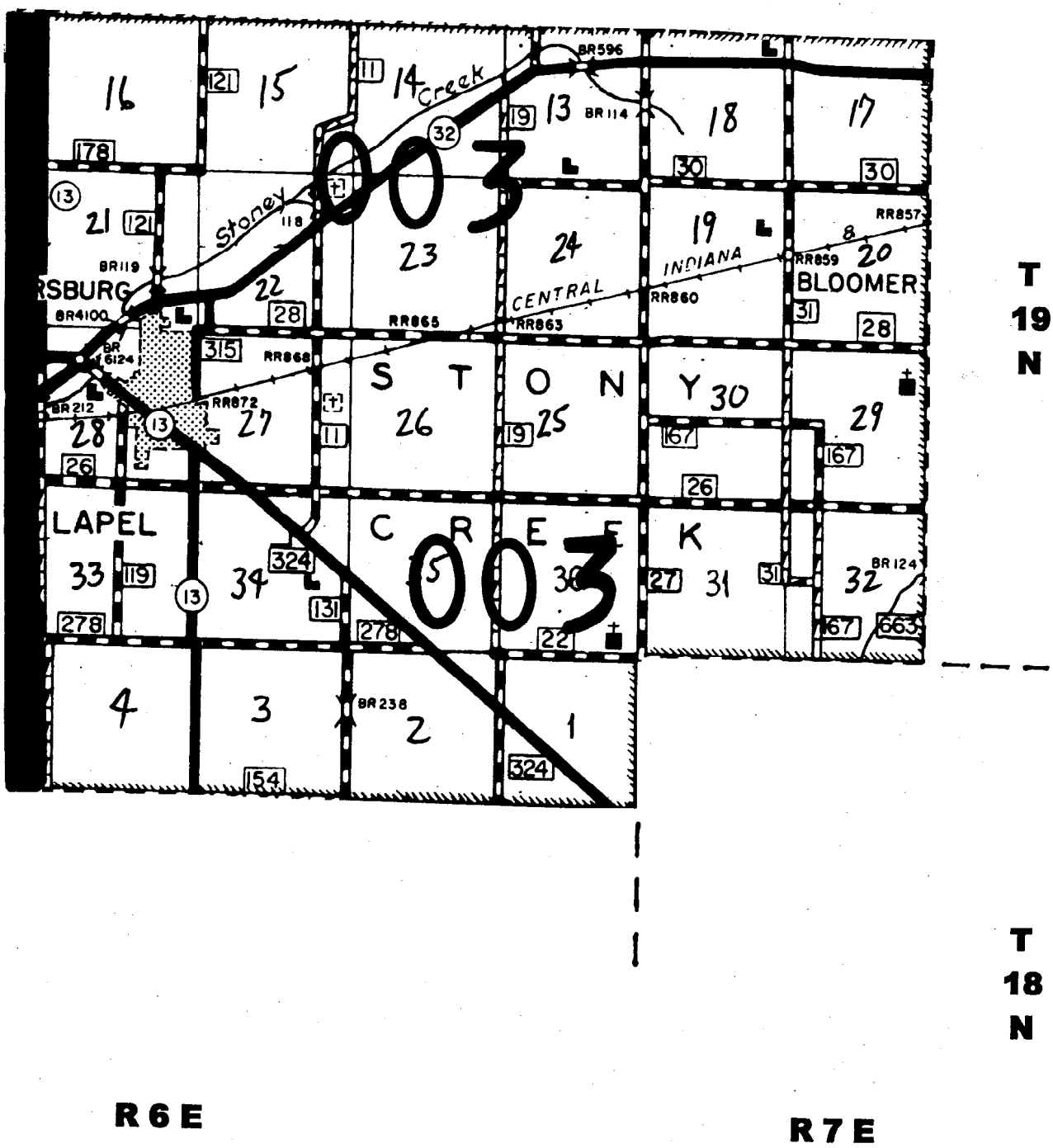

# Madison County, Indiana

# 18-095

# ANDERSON TWP

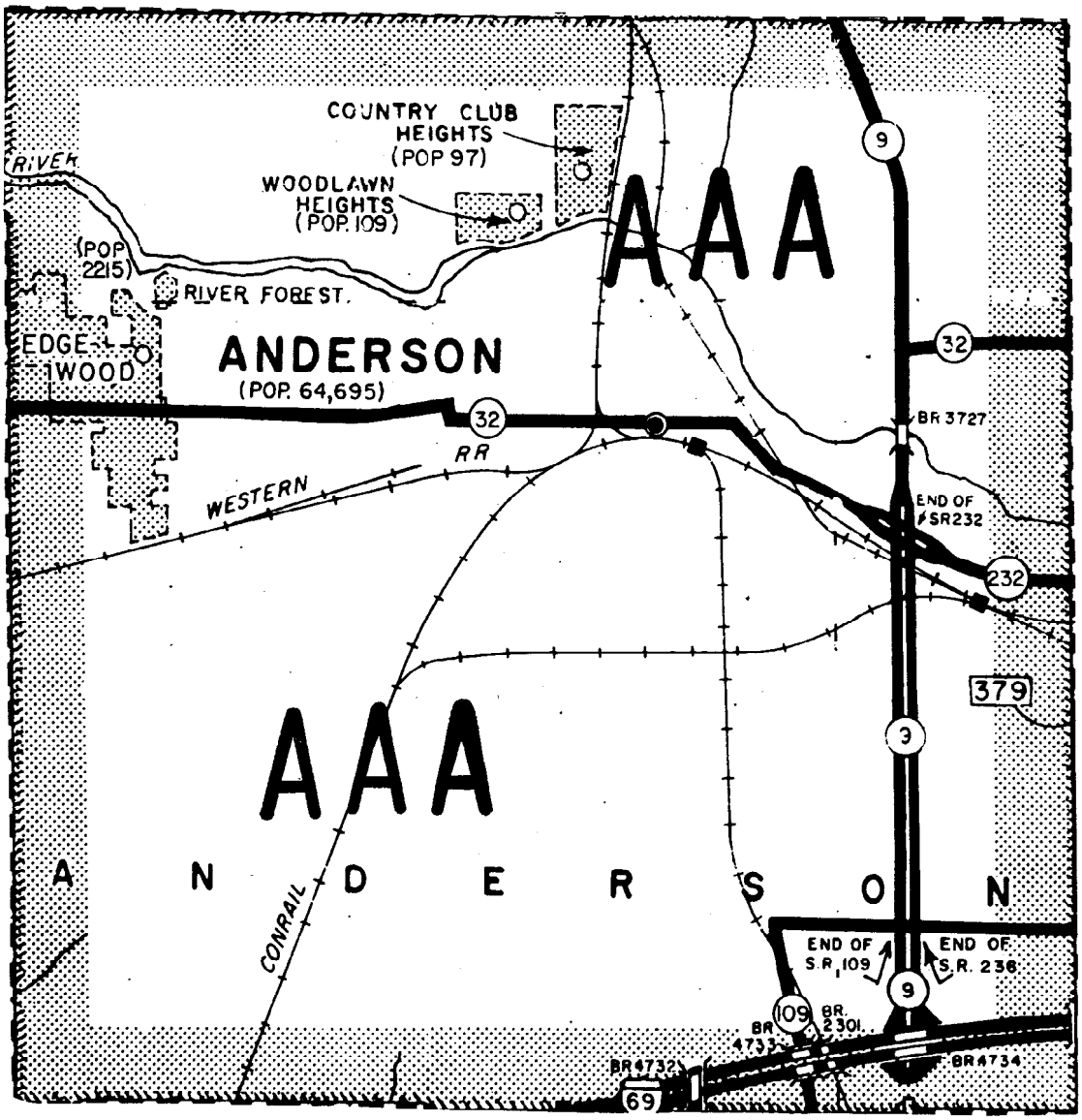


T 19 N

R 7 E

R 8 E

# Madison County, Indiana

# 18-095

# UNION TWP

T 20 N

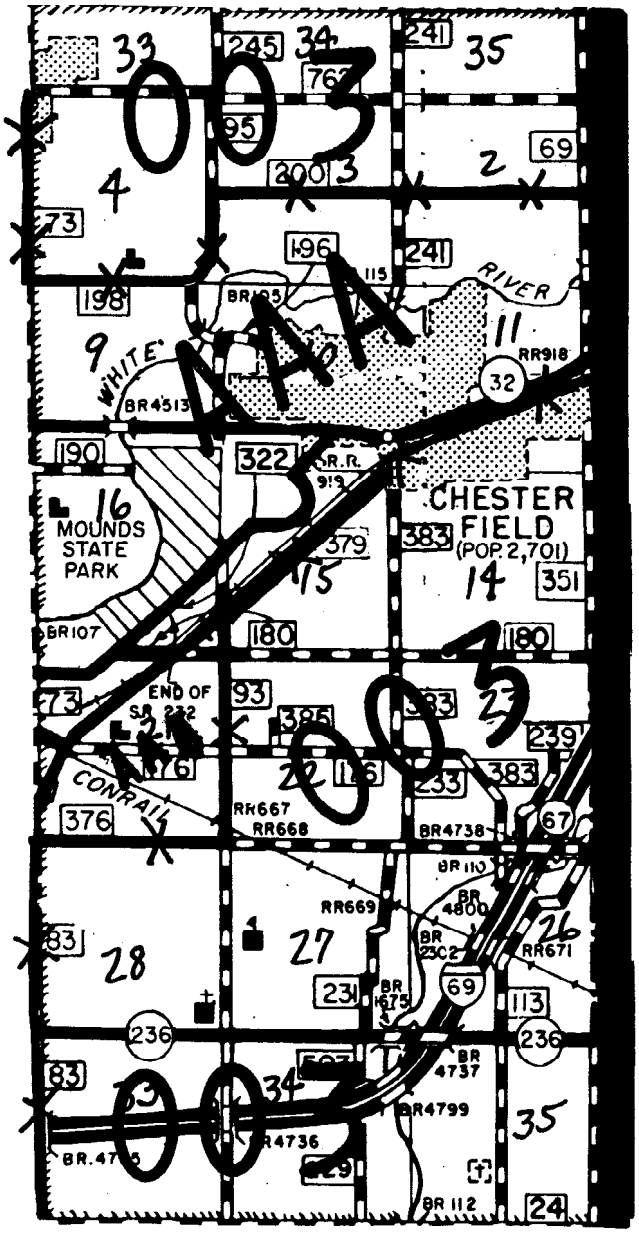


T 19 N

R 8 E

# Madison County, Indiana

# 18-095

# GREEN TWP

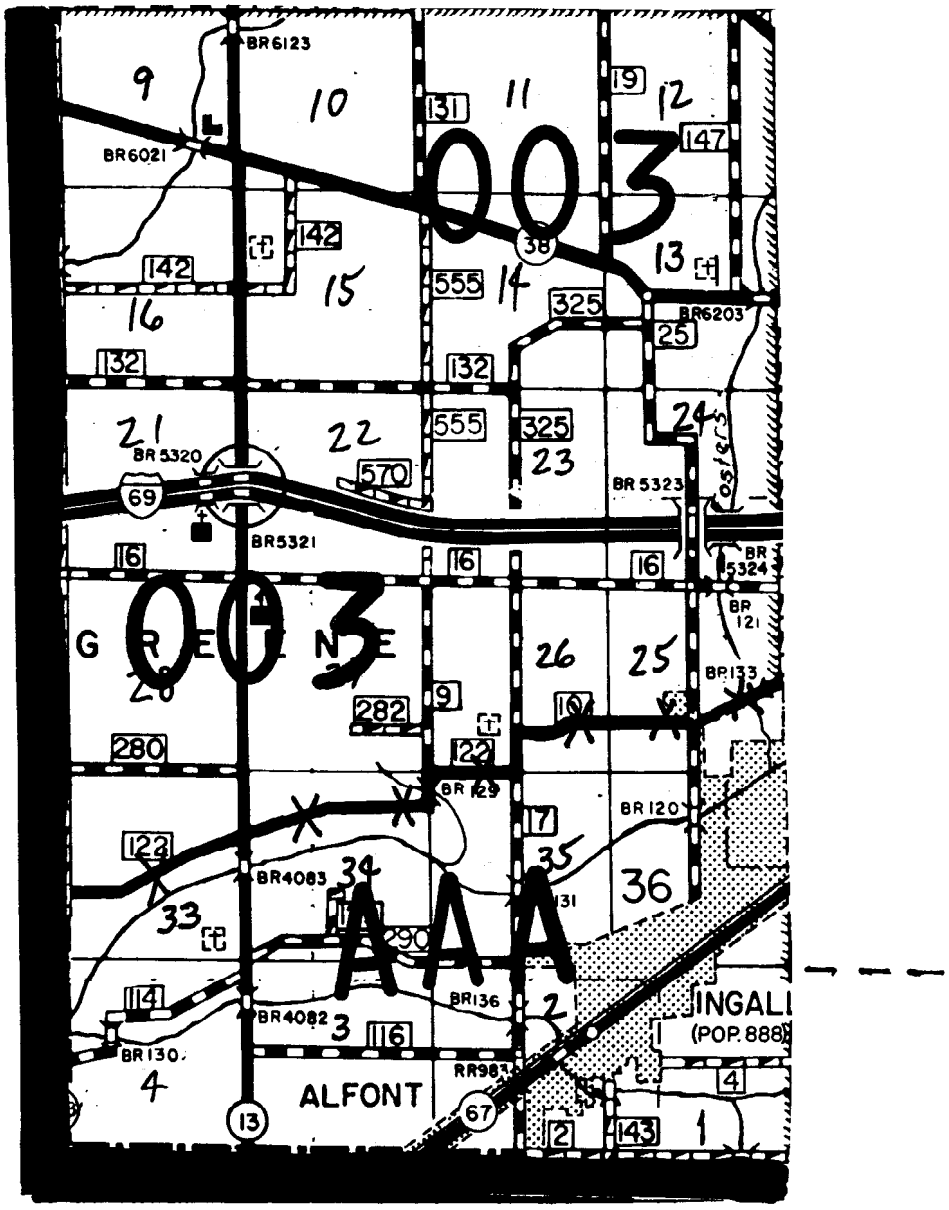


R 6 E

# Madison County, Indiana

# 18-095

# FALL CREEK TWP

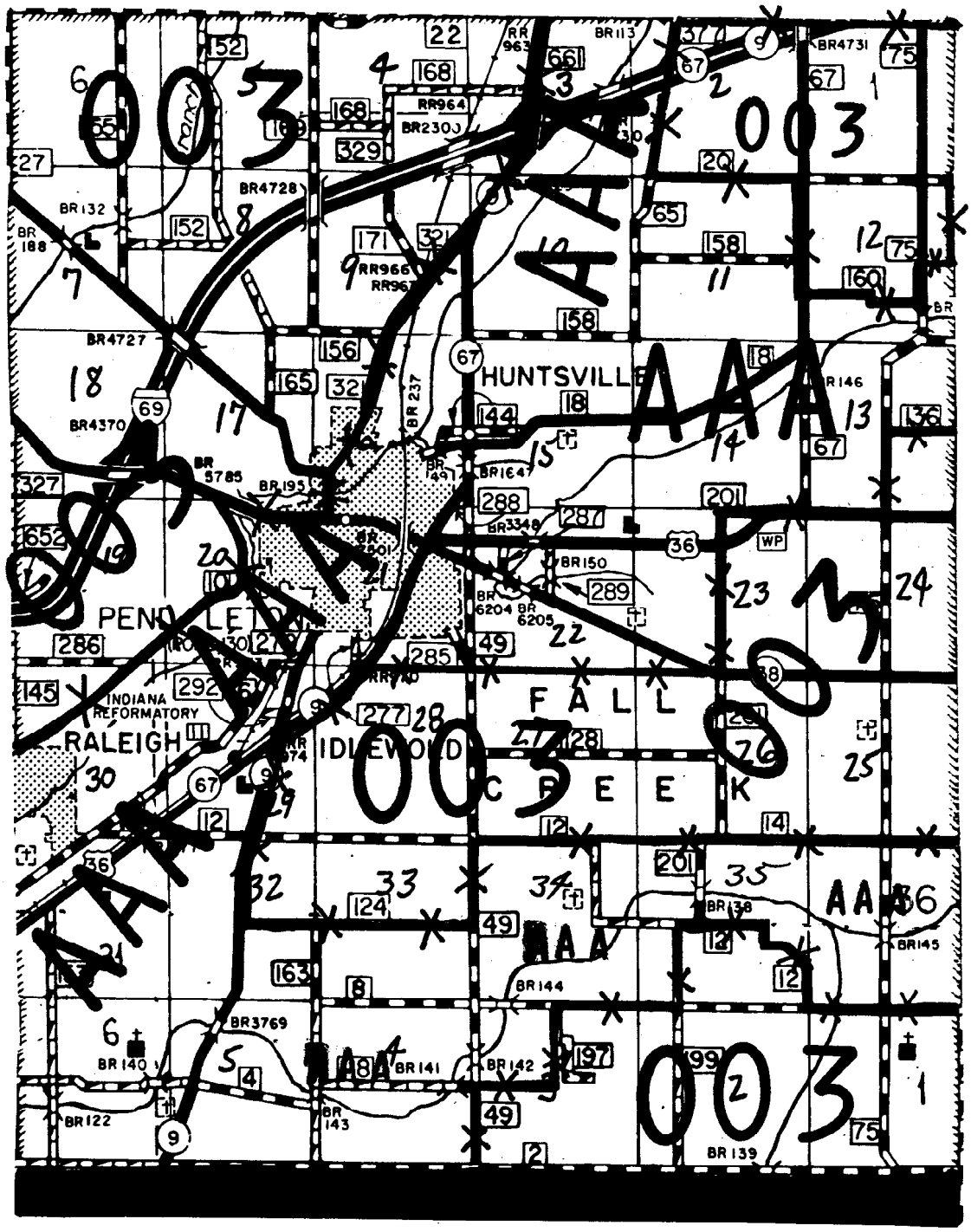


T 18 N

T 17 N

R 7 E

# Madison County, Indiana

## 18-095

## ADAMS TWP

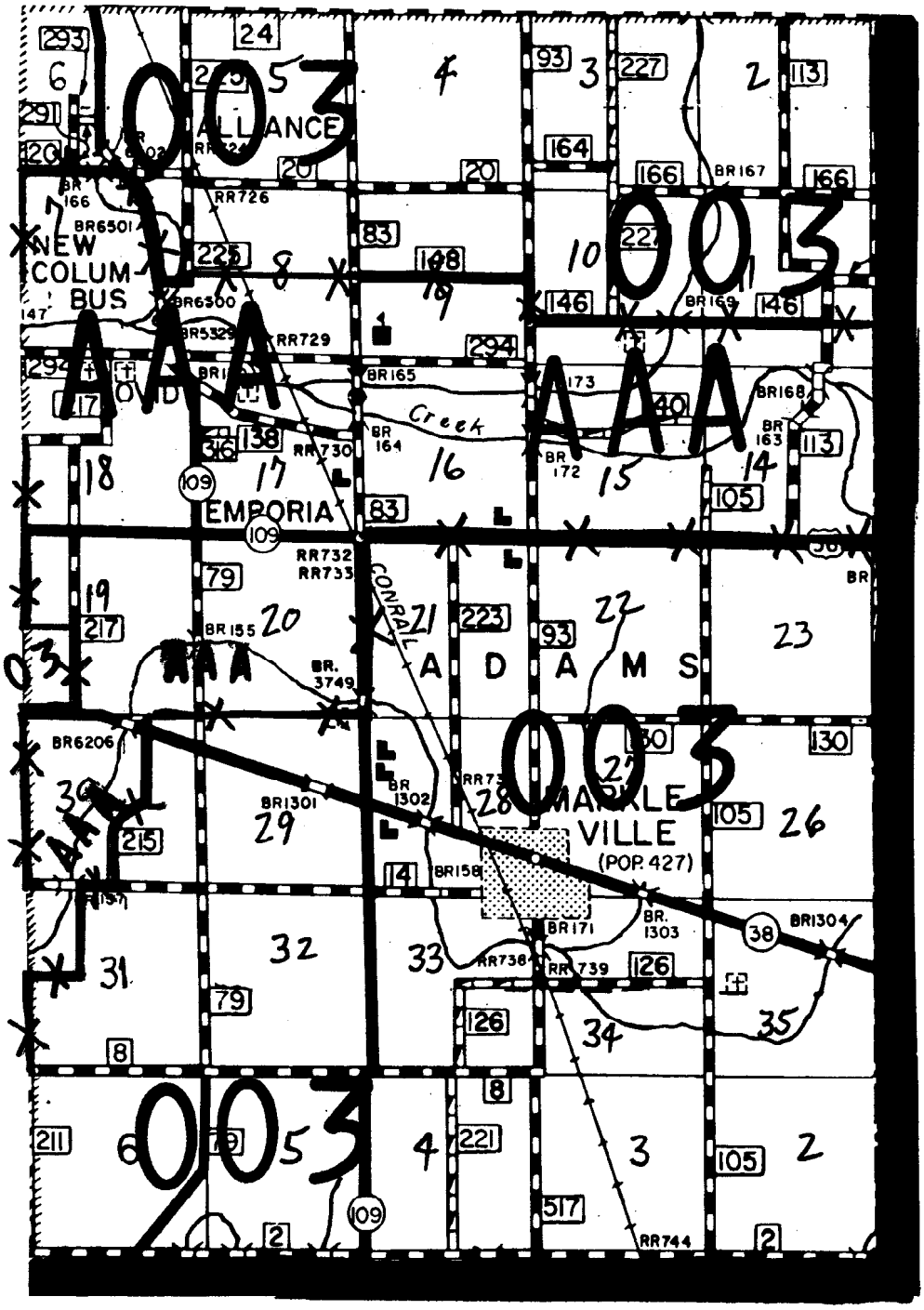


T 18 N

T 17 N

R 8 E