17-049

FCI-33 Crop Insurance Actuarial Map

Prepared by the Springfield Field Underwriting Office

MAP INDEX

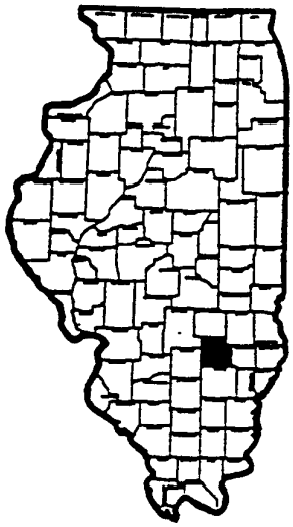

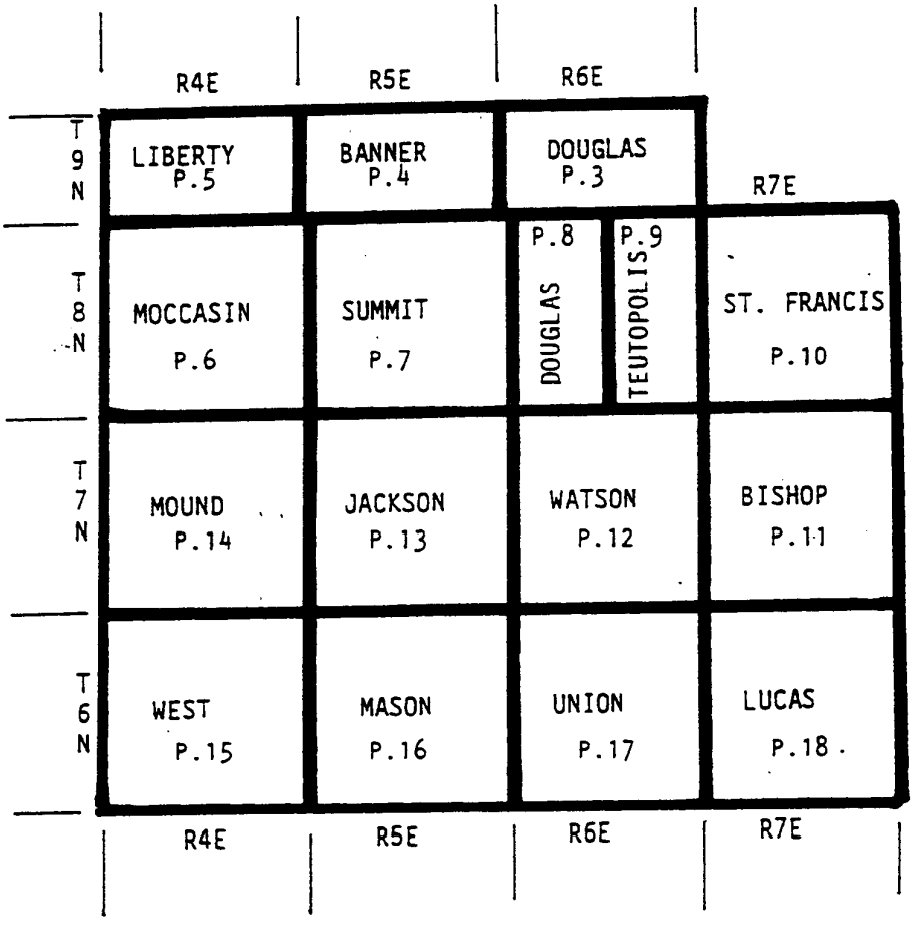

DOUGLAS TWP. NORTH PART
(17-049) T9N-R6E

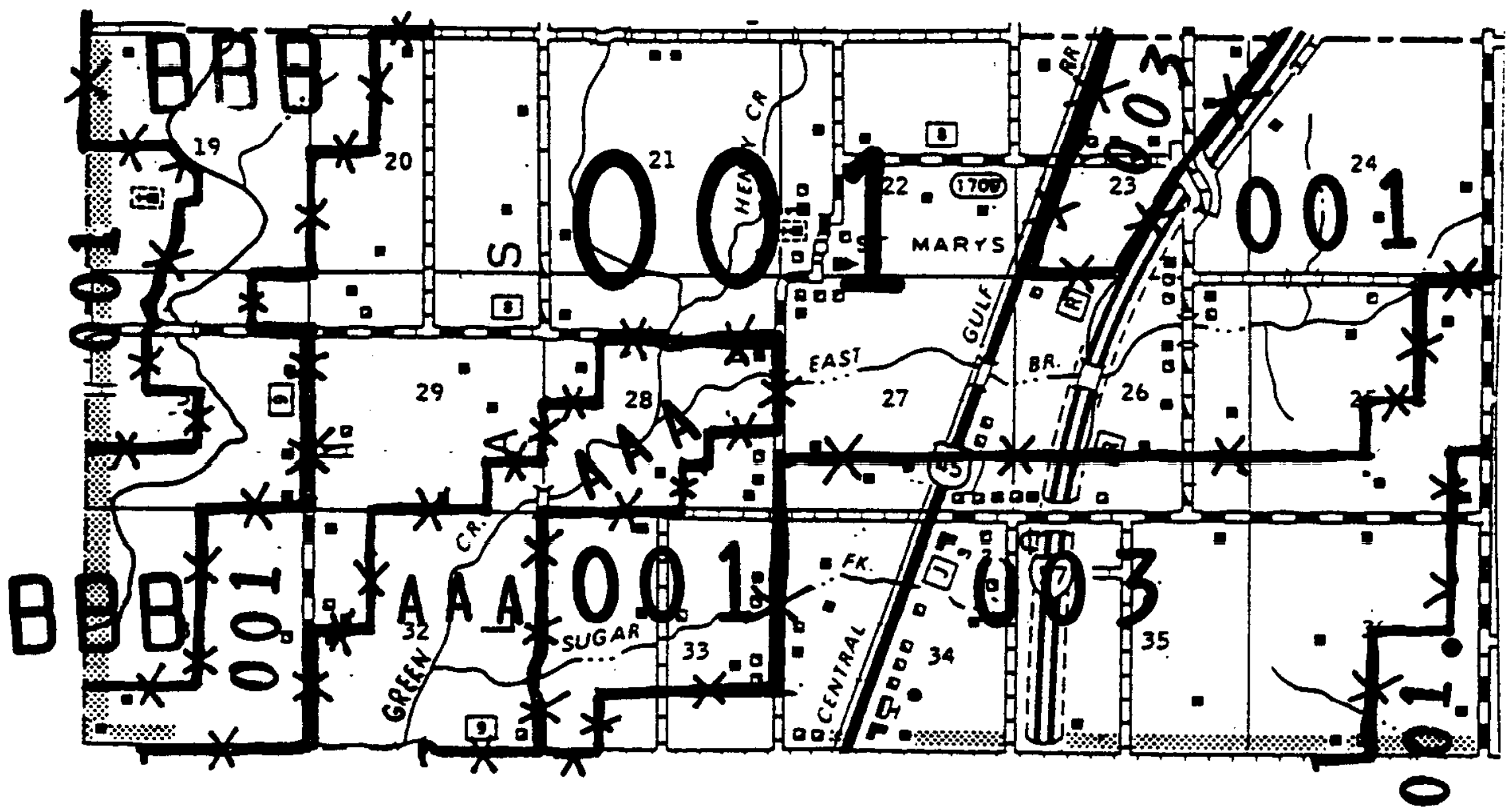

Date: JUL 15 1992 | FCI-33 ACTUARIAL MAP |

BANNER TWP.
(17-049) T9N-R5E

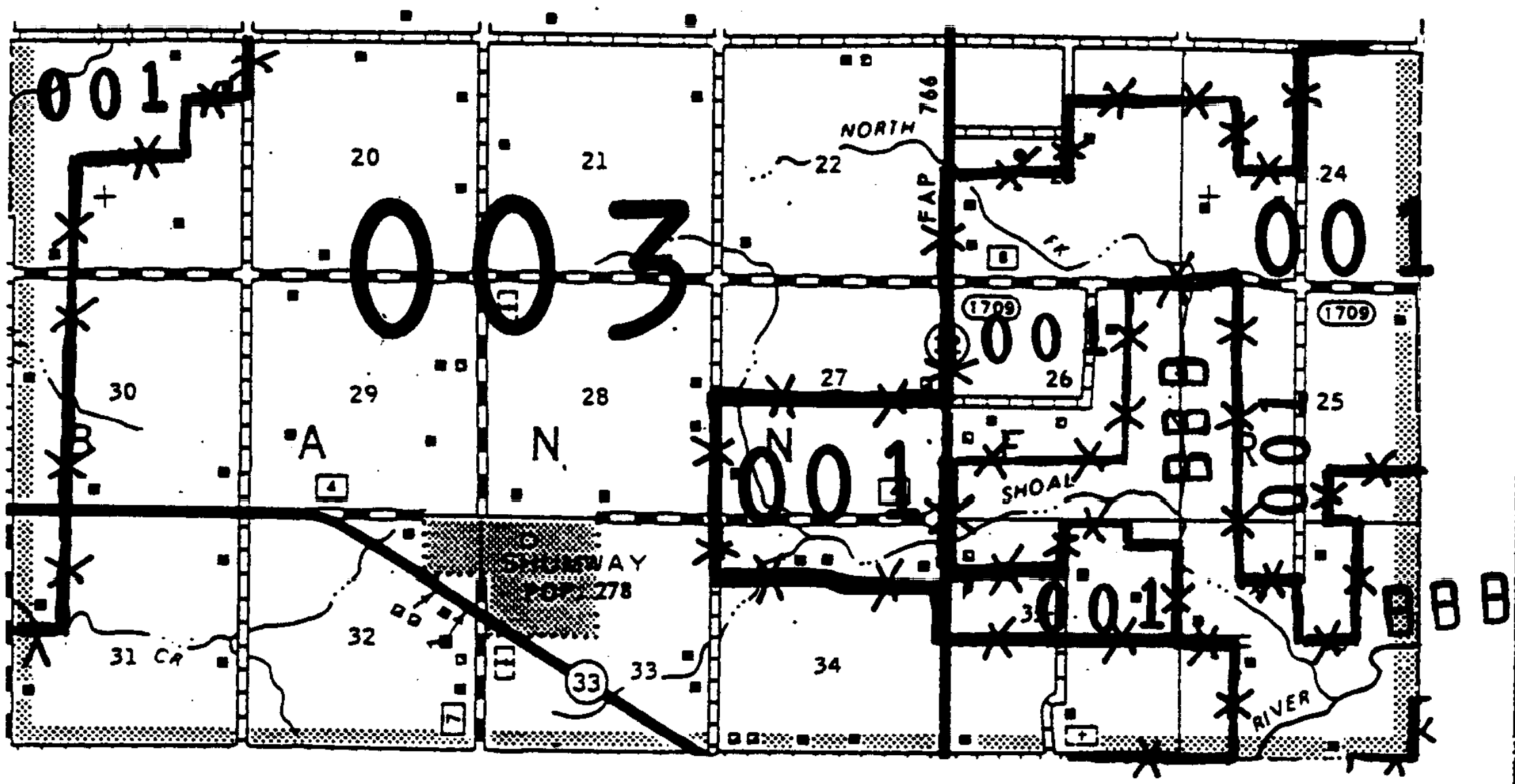

Date: JUL 15 1992 | FCI-33 ACTUARIAL MAP | Page 4 of 18

17-049

LIBERTY TWP.
(17-049) T9N-R4E

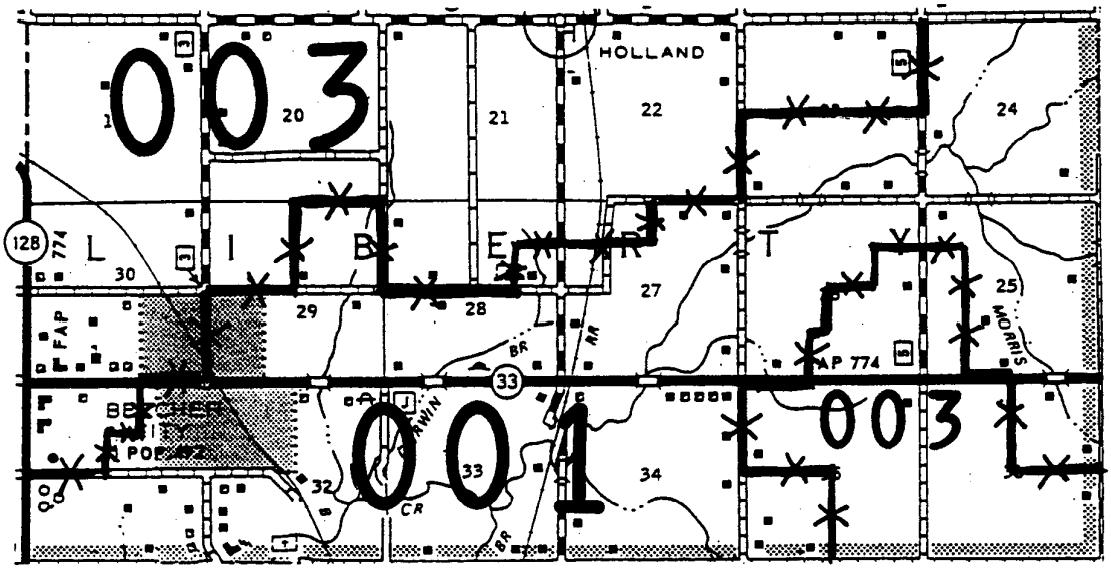

Date: JUL 15 1992	FCI-33 ACTUARIAL MAP	Page 5 of 18

17-049

MOCCASIN TWP.
(17-049) T8N-R4E

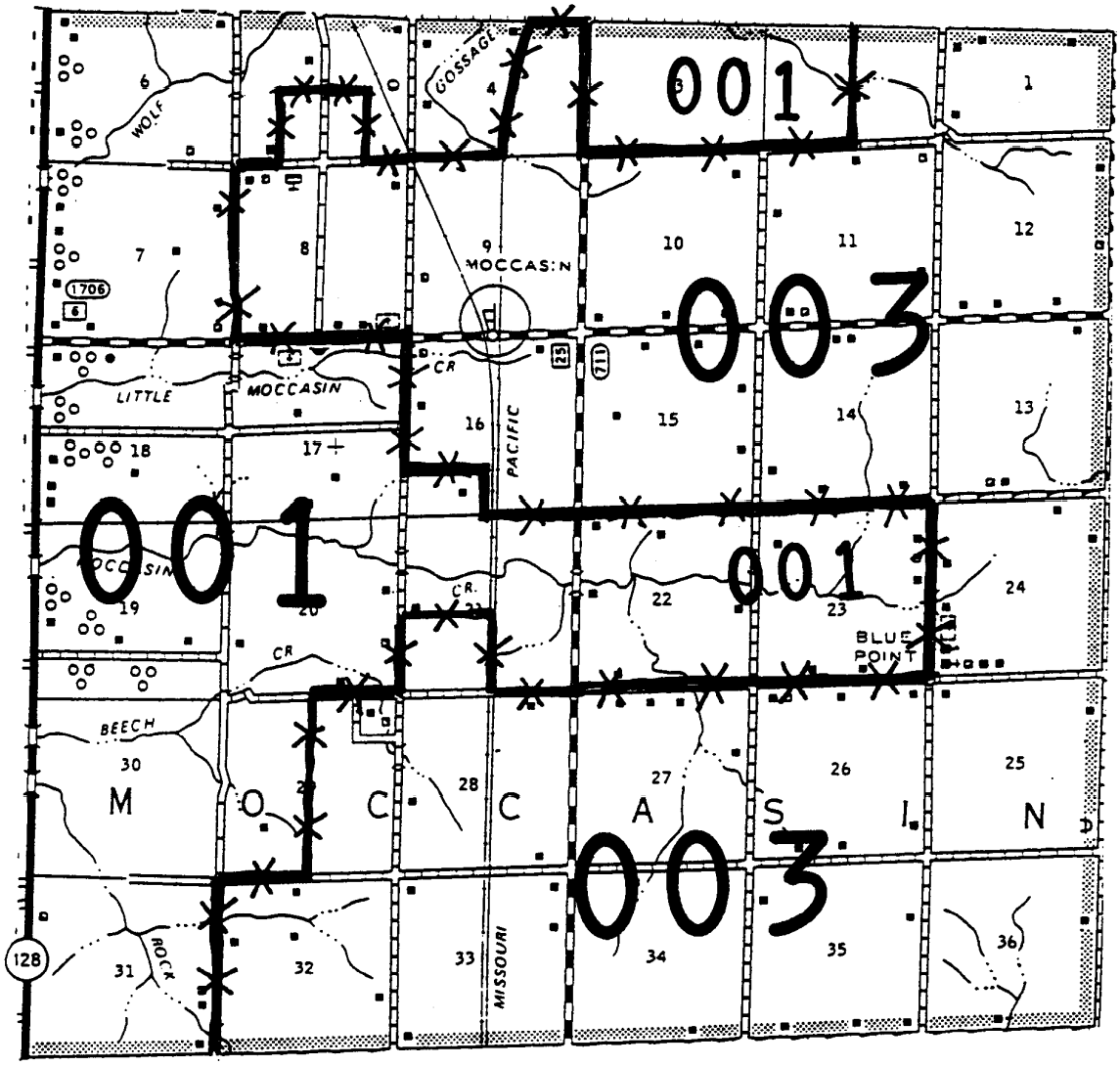

Date: JUL 15 1992	FCI-33 ACTUARIAL MAP	Page 6 of 18

17-049

SUMMIT TWP.
(17-049) T8N-R5E

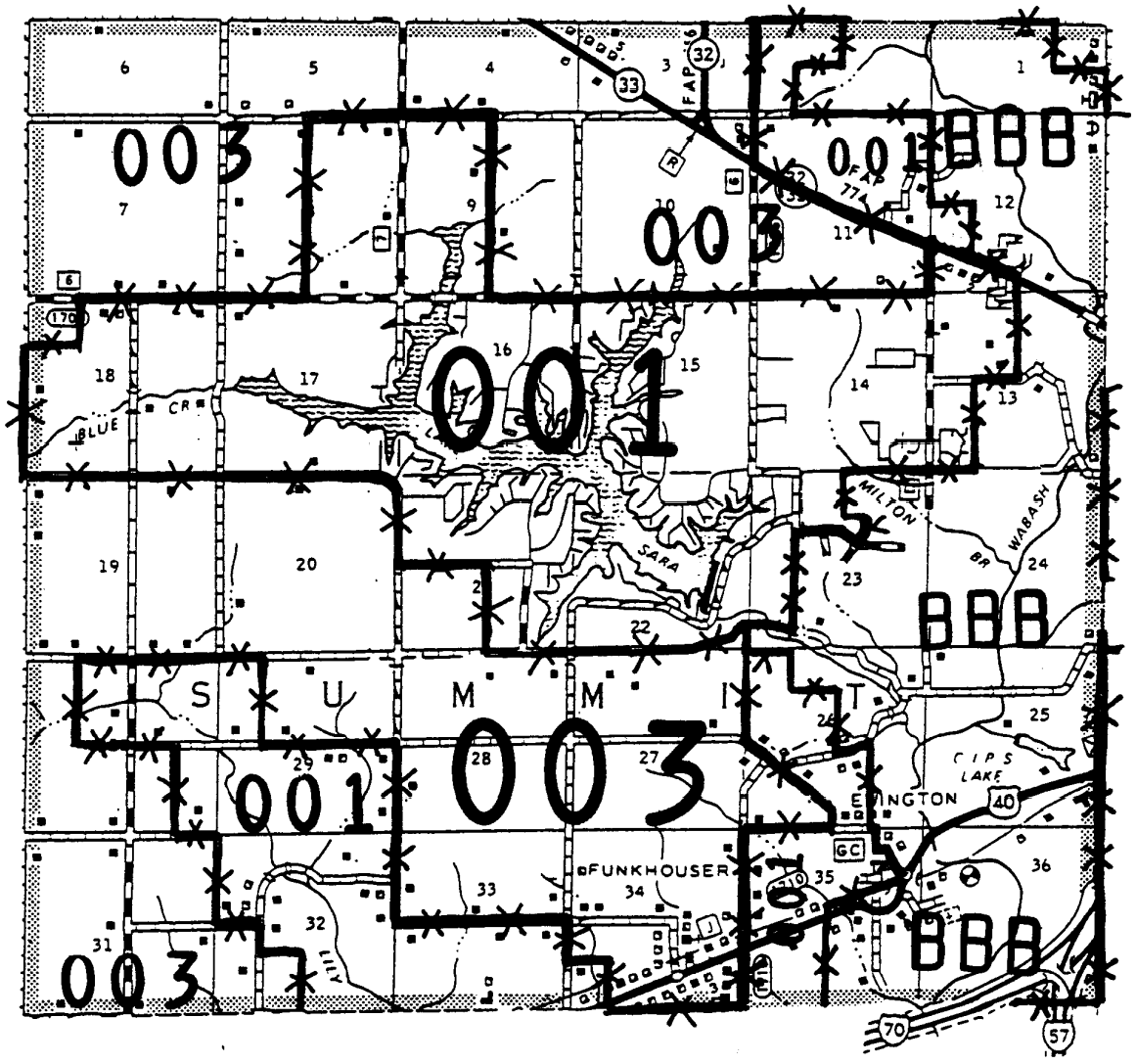

Date: JUL 15 1992	FCI-33 ACTUARIAL MAP	Page 7 of 18

17-049

DOUGLAS TWP. SOUTH PART
(17-049) T8N-R6E

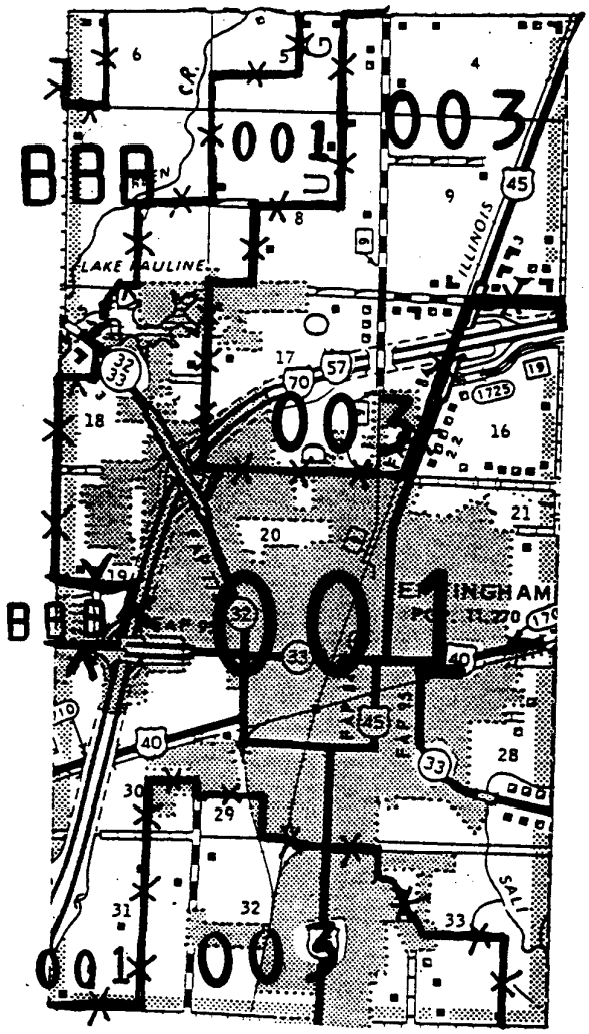

Date: JUL 15 1992	FCI-33 ACTUARIAL MAP	Page 8 of 18

17-049

TEUTOPOLIS TWP.
(17-049) T8N-R6E

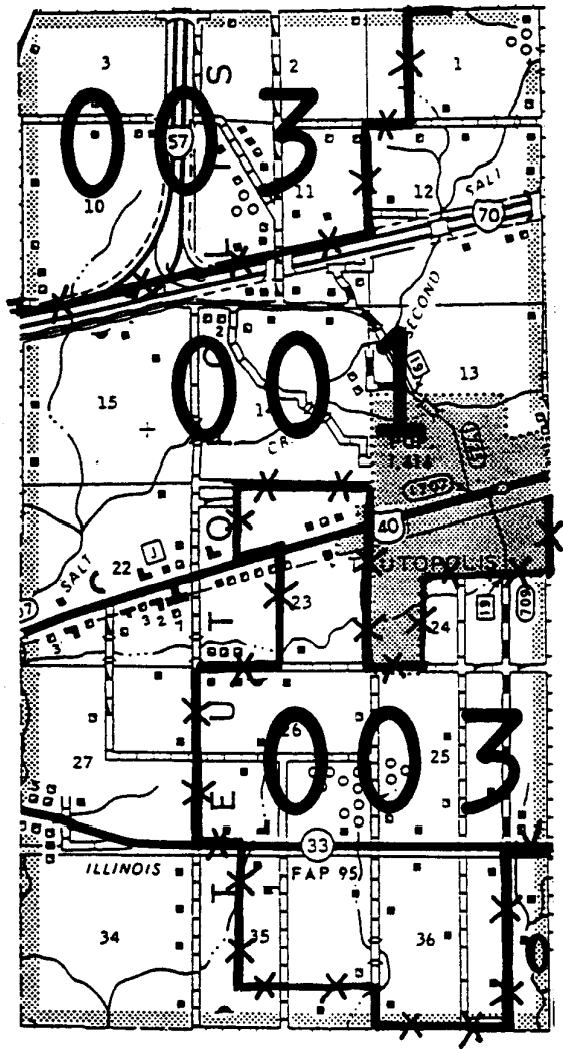

Date: JUL 15 1992	FCI-33 ACTUARIAL MAP	Page 9 of 18

17-049

ST. FRANCIS TWP.
(17-049) T8N-R7E

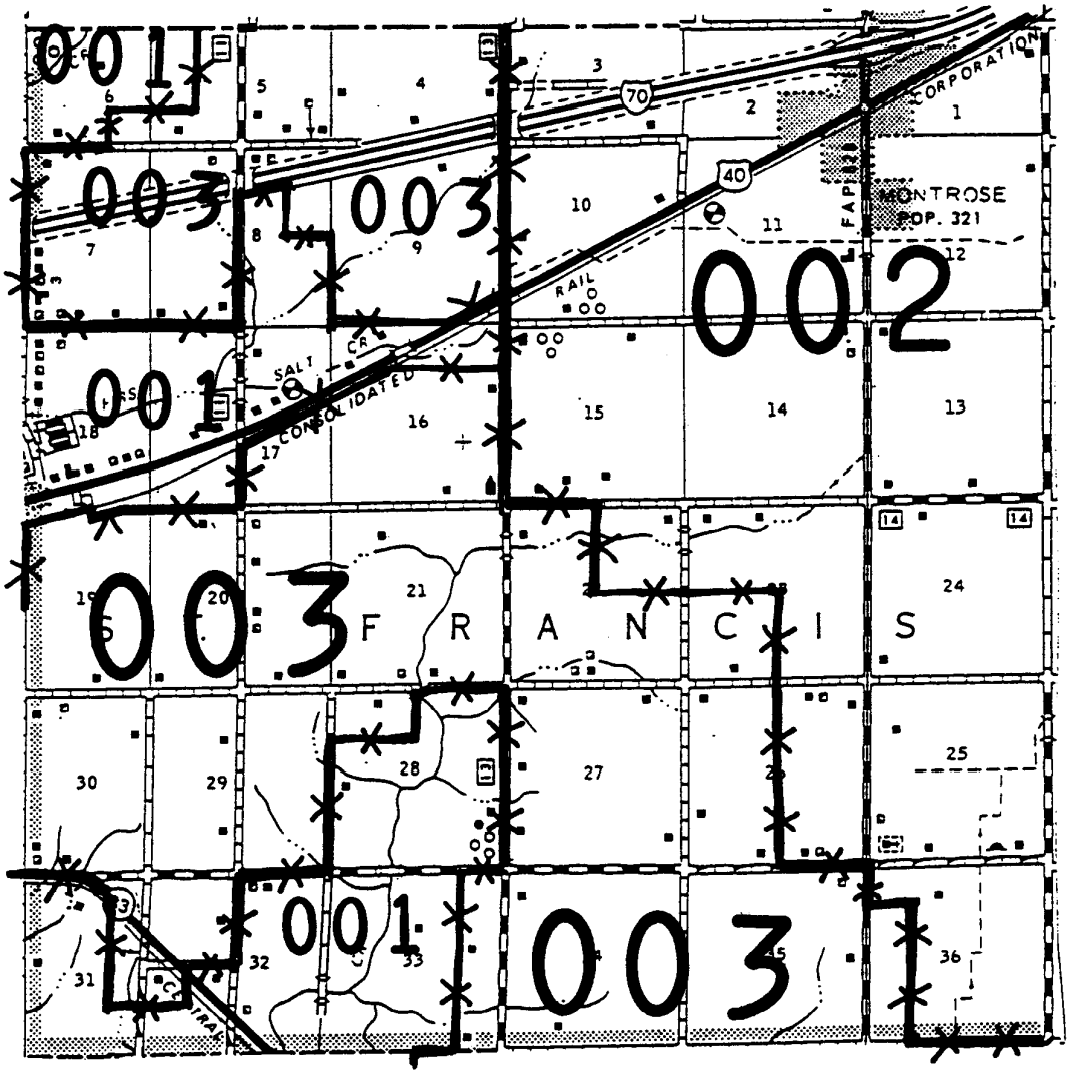

Date: JUL 15 1992	FCI-33 ACTUARIAL MAP	Page 10 of 18

17-049

BISHOP TWP.
(17-049) T7N-R7E

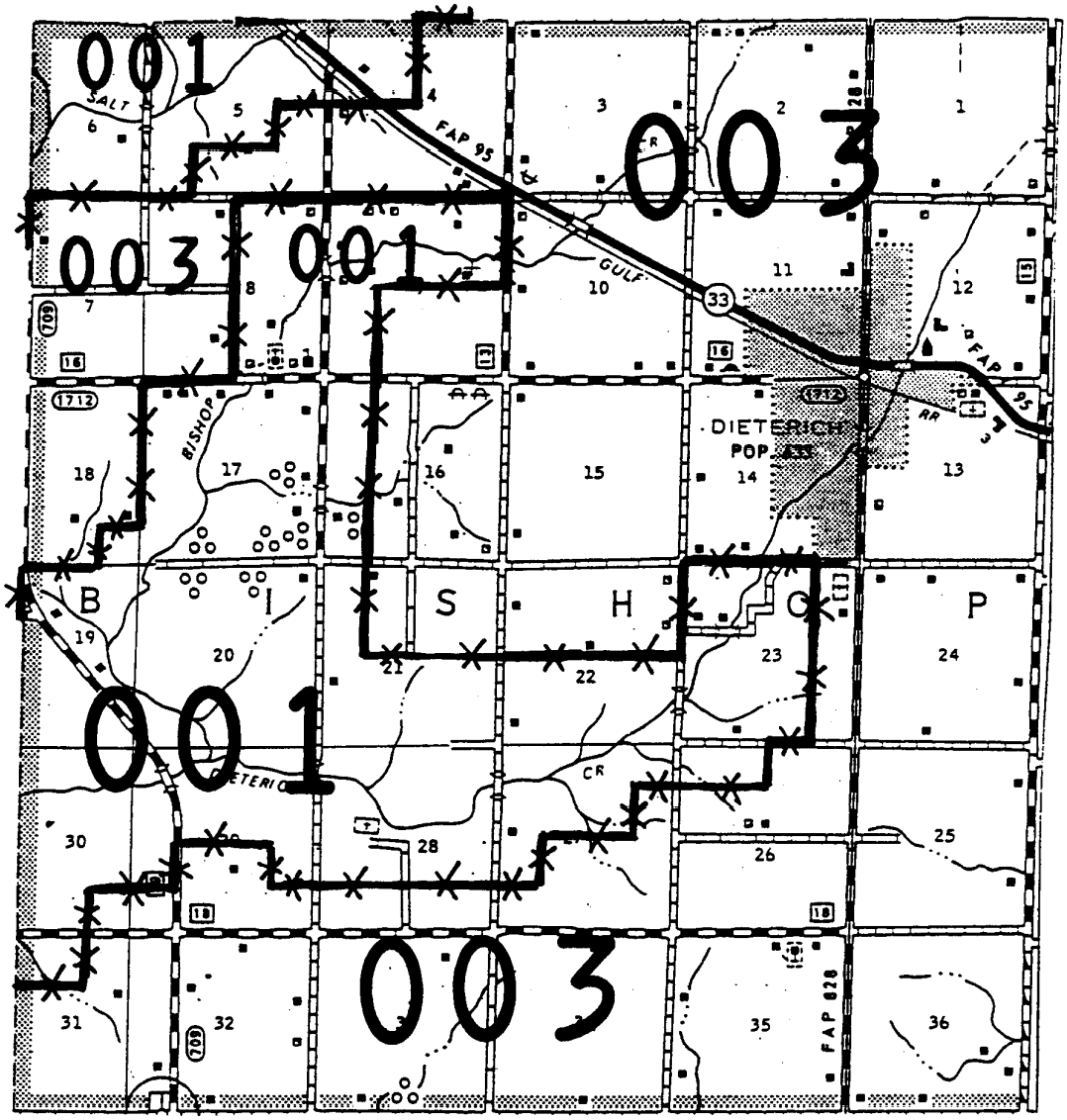

Date: JUL 15 1992	FCI-33 ACTUARIAL MAP	Page 11 of 18

WATSON TWP.
(17-049) T7N-R6E

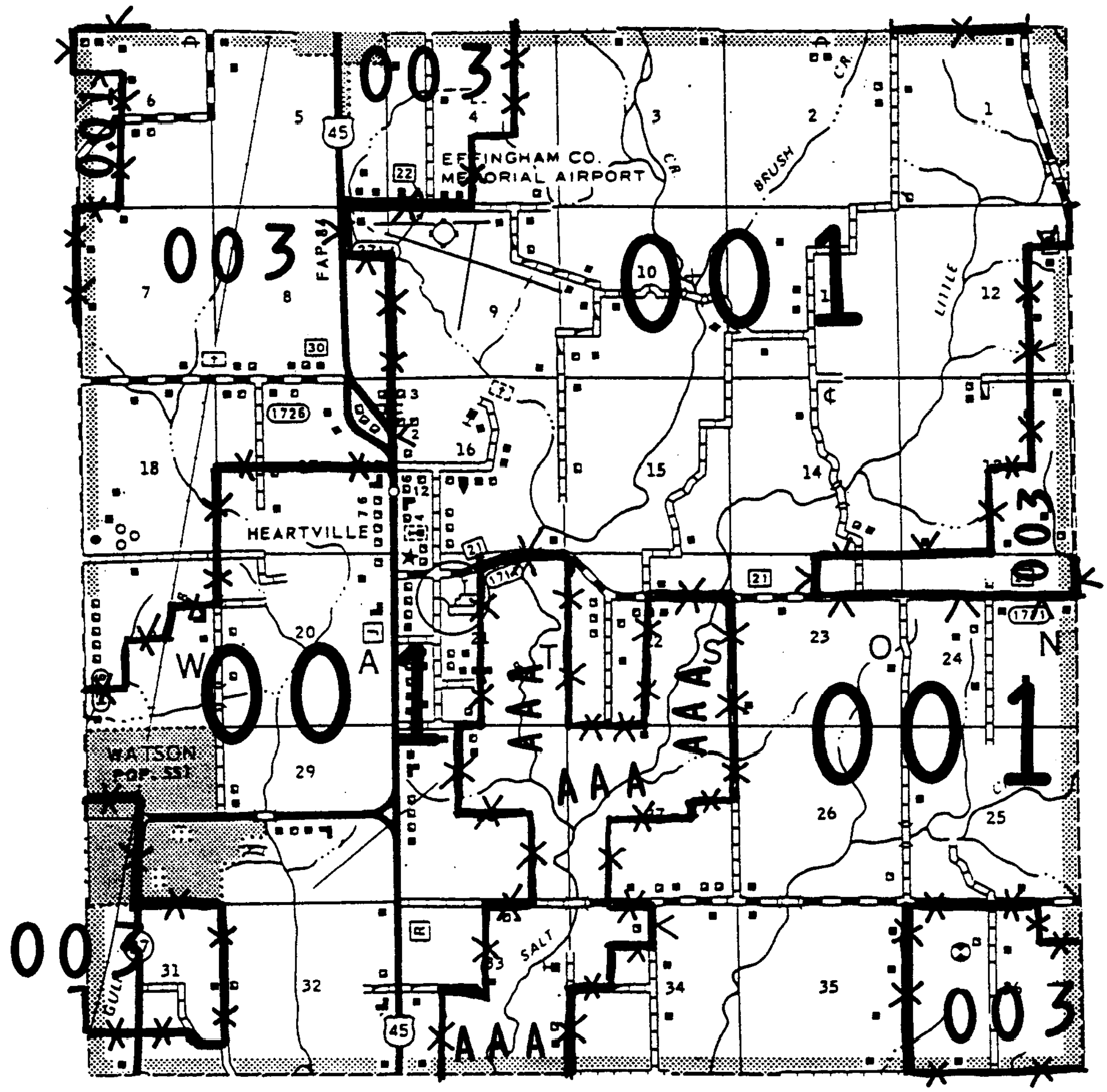

Date: JUL 15 1992	FCI-33 ACTUARIAL MAP	Page 12 of 18

17-049

JACKSON TWP.
(17-049) T7N-R5E

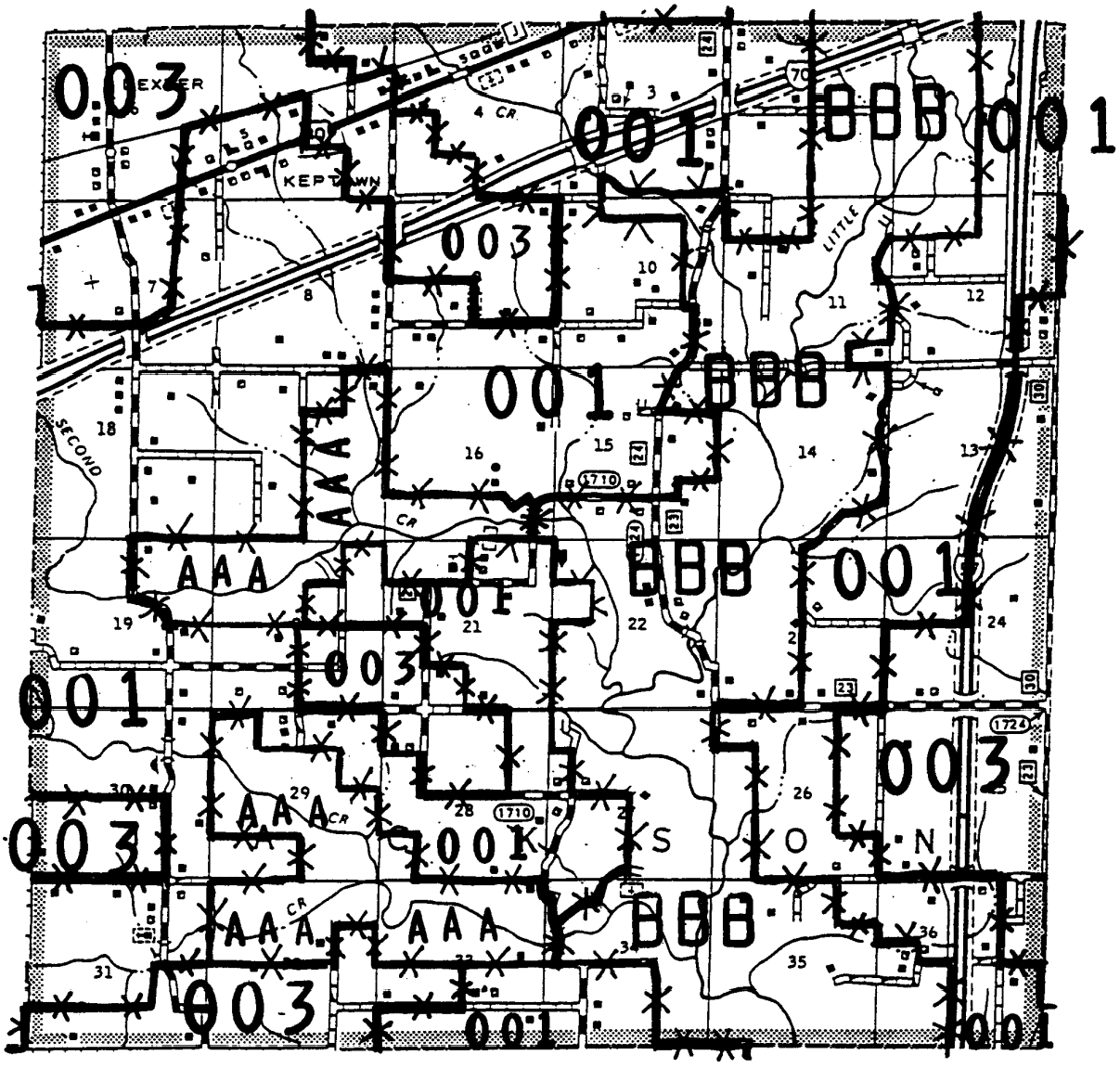

Date: JUL 15 1992	FCI-33 ACTUARIAL MAP	Page 13 of 18

17-049

MOUND TWP.
(17-049) T7N-R4E

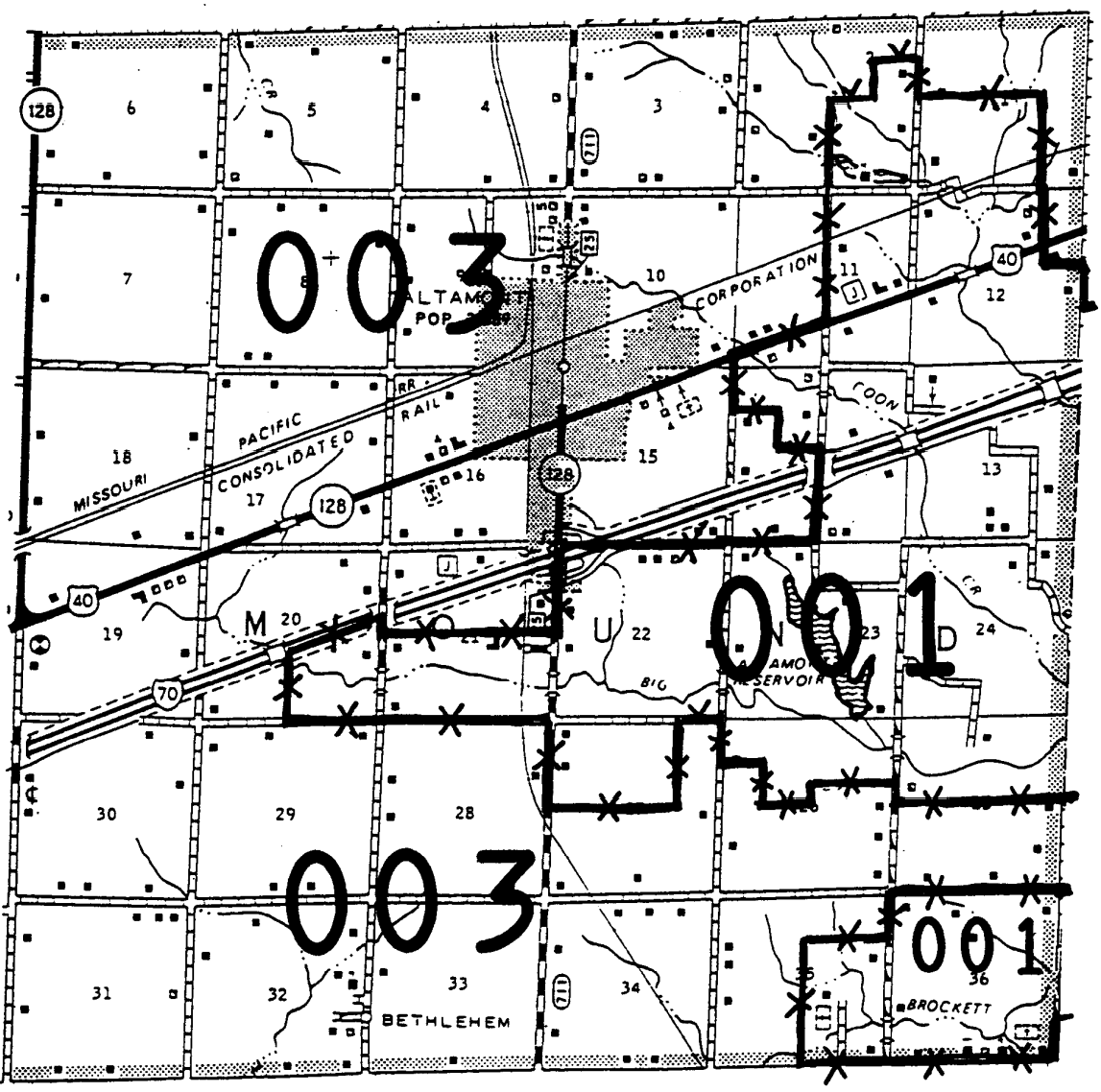

17-049

WEST TWP.
(17-049) T6N-R4E

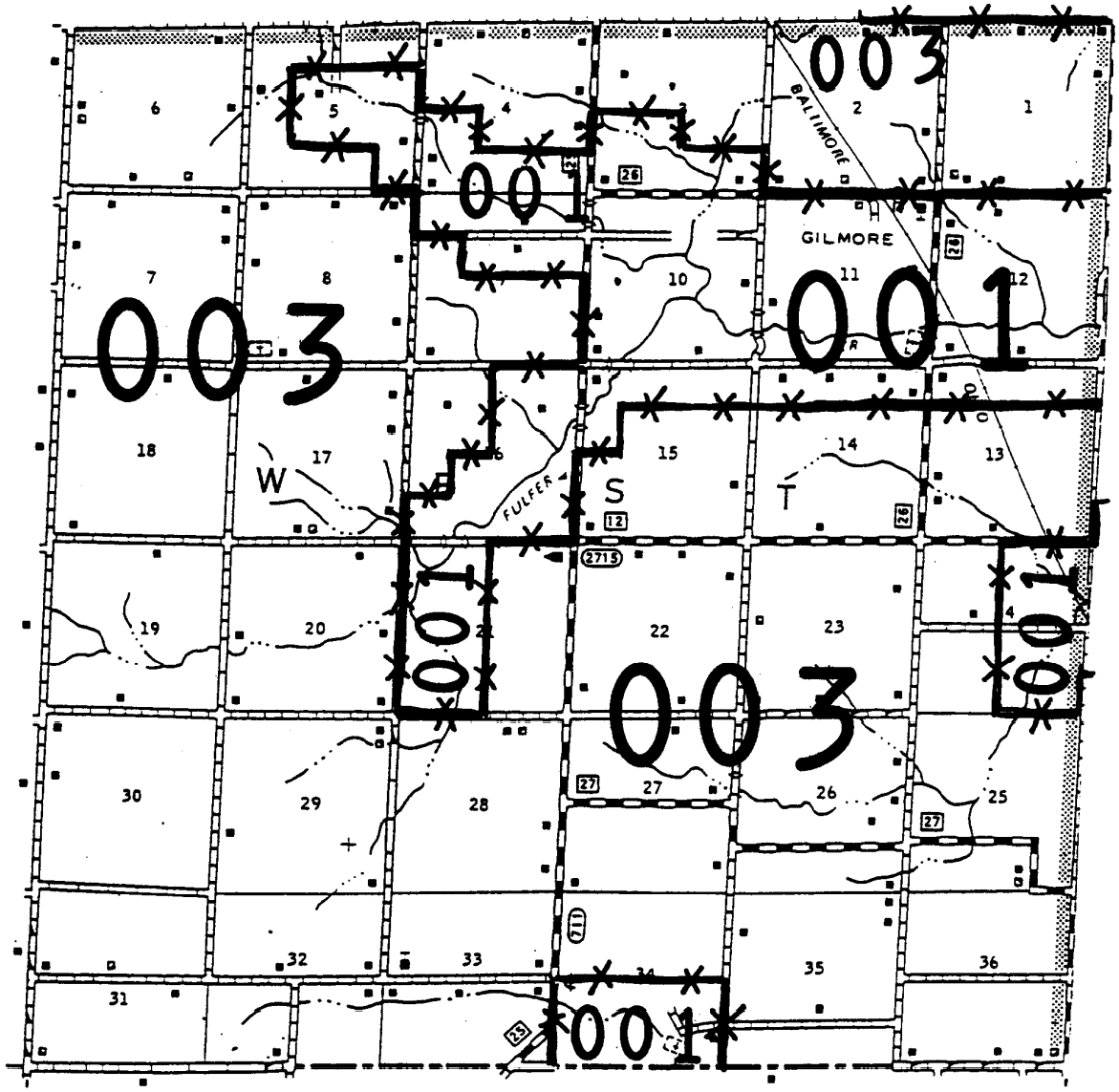

Date: JUL 15 1992	FCI-33 ACTUARIAL MAP	Page 15 of 18

17-049

MASON TWP.
(17-049) T6N-R5E

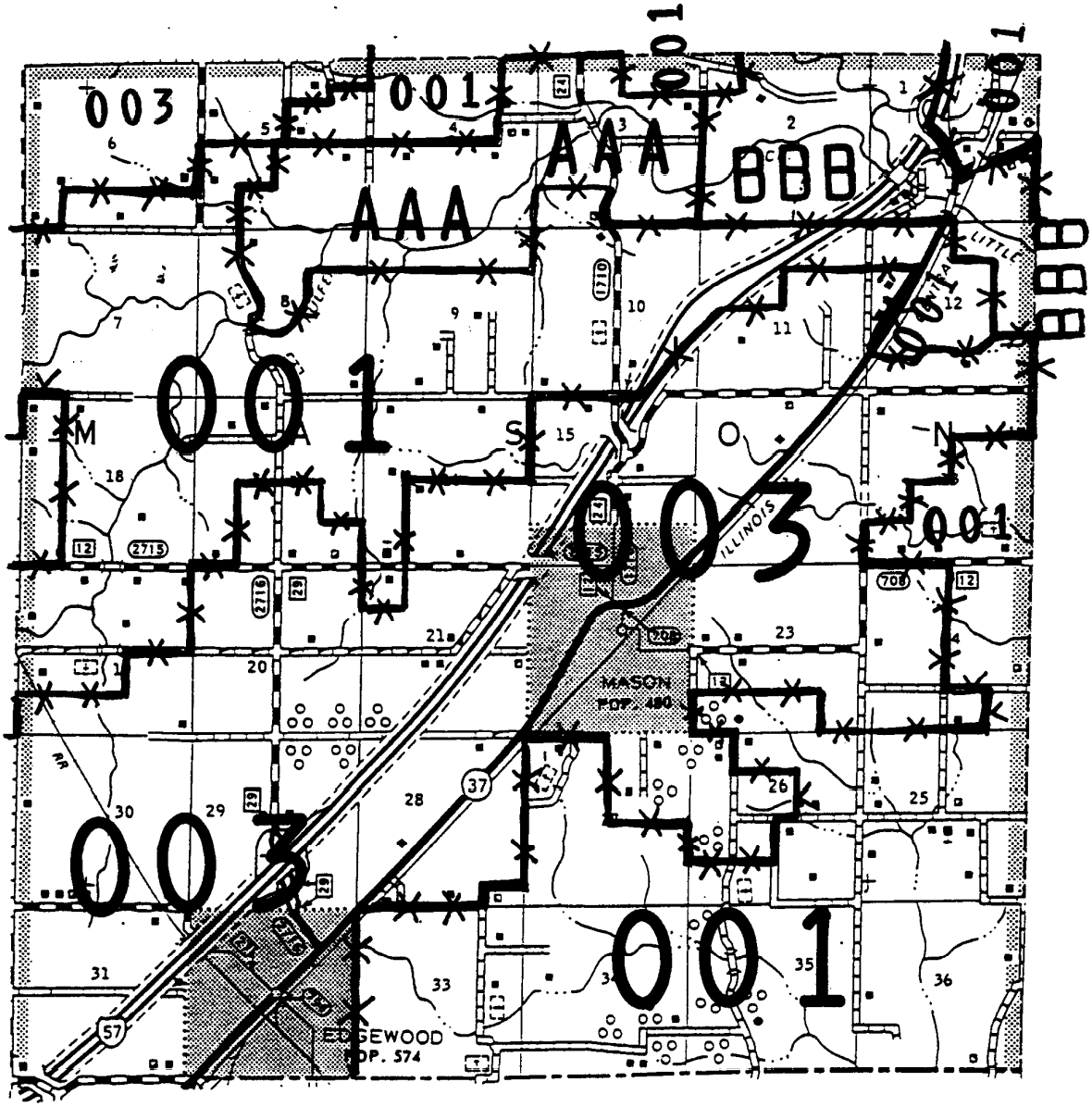

Date: JUL 15 1992	FCI-33 ACTUARIAL MAP	Page 16 of 18

17-049

UNION TWP.
(17-049) T6N-R6E

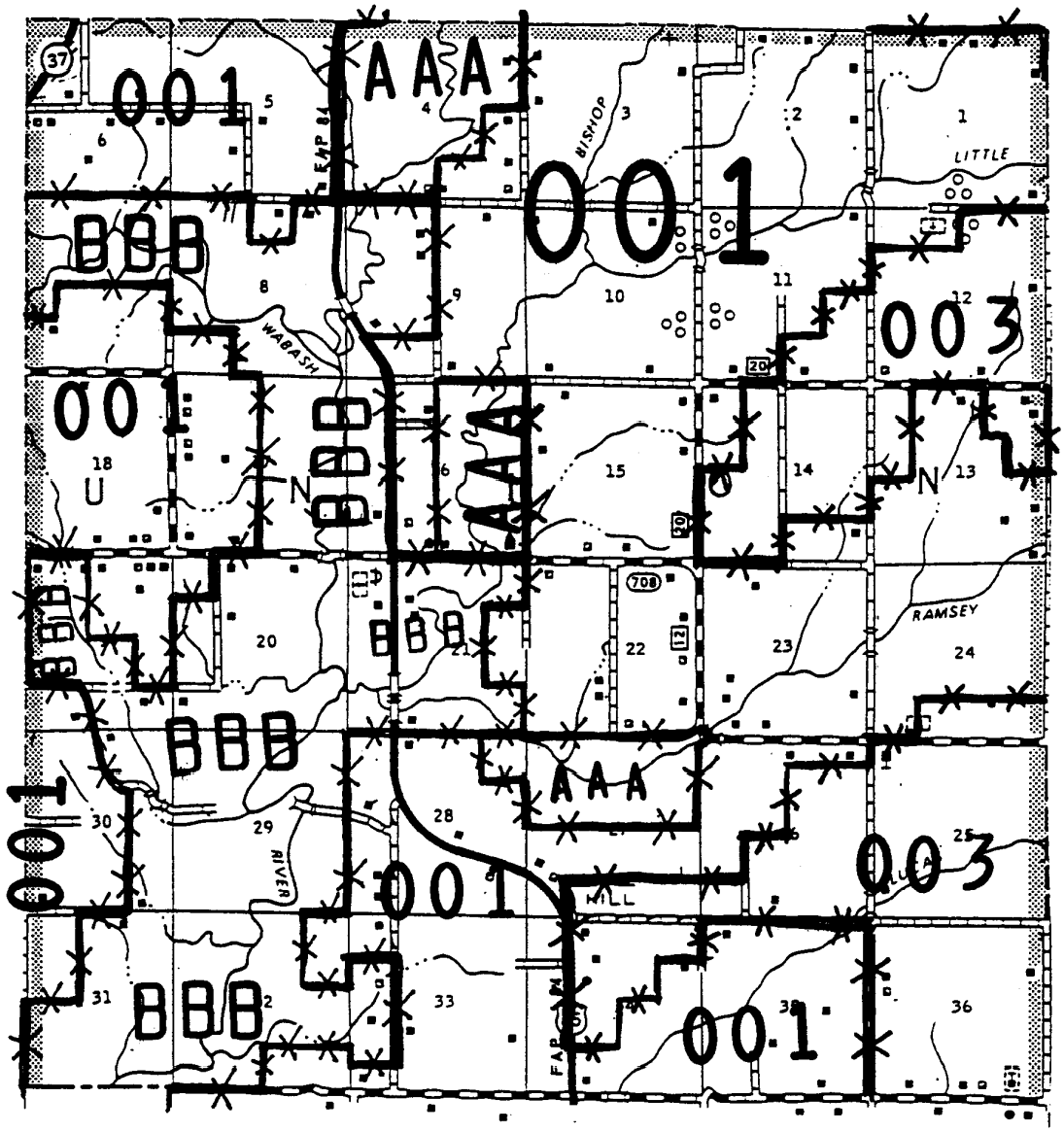

17-049

LUCAS TWP.
(17-049) T6N-R7E

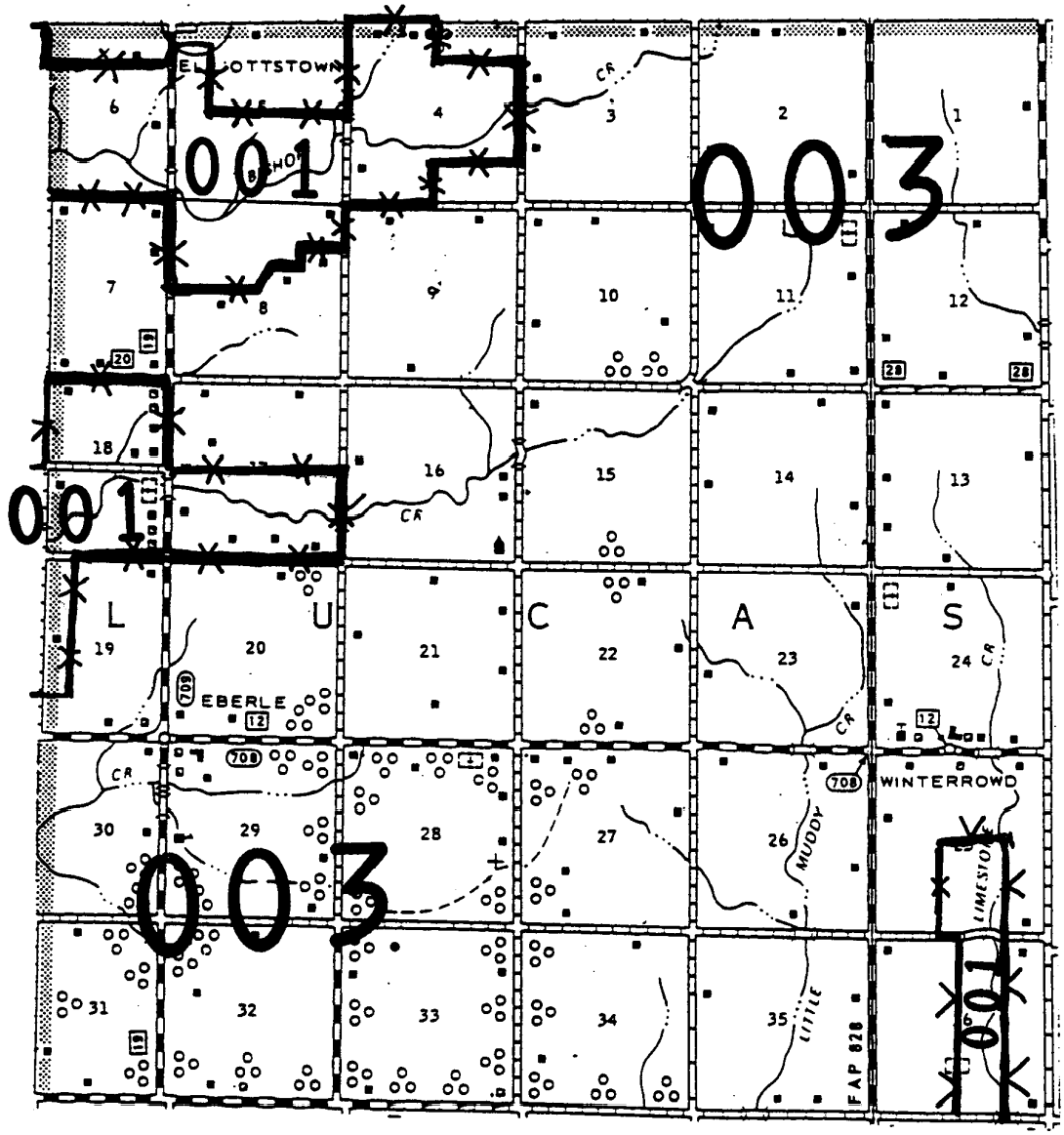

Date: JUL 15 1992	FCI-33 ACTUARIAL MAP	Page 18 of 18