18 - 033

FCI-33 Crop Insurance Actuarial Map

Prepared by the Springfield Field Underwriting Office

MAP INDEX

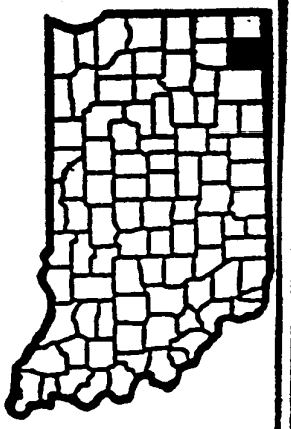

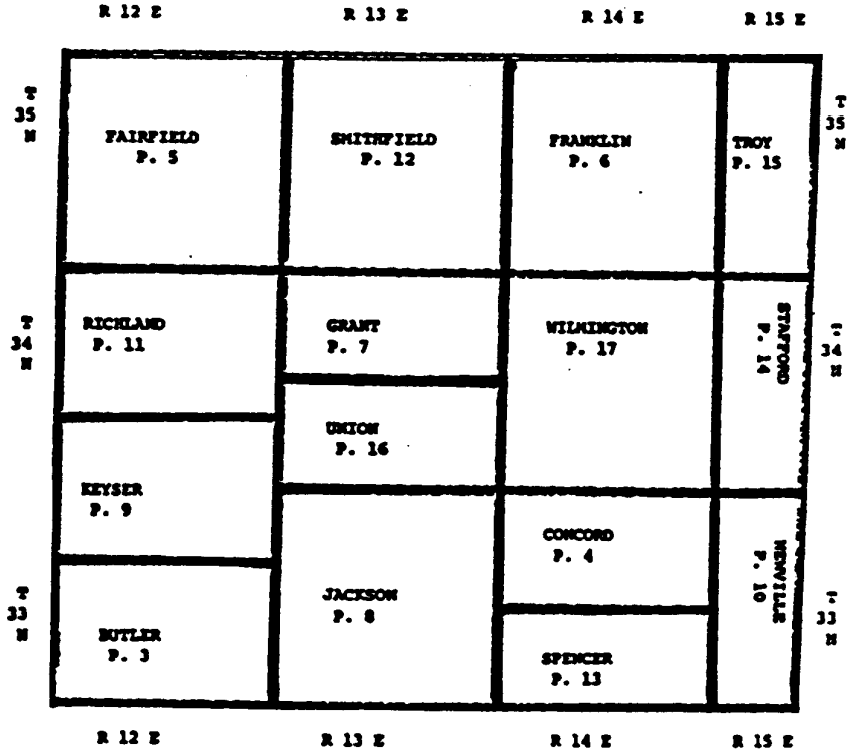

18-033

R 12 E

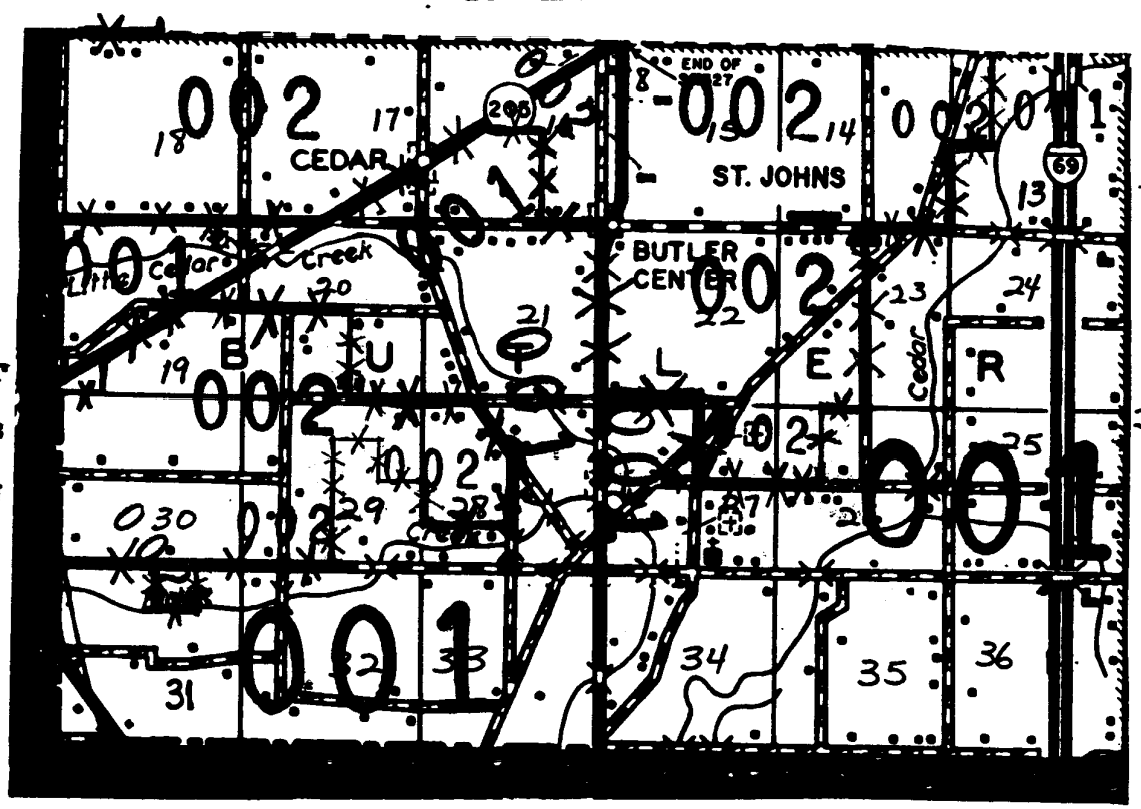

R 12 E

Date: JUN 21 1991	FCI-33 ACTUARIAL MAP	Page 3 of 17

18-033

R 14 E

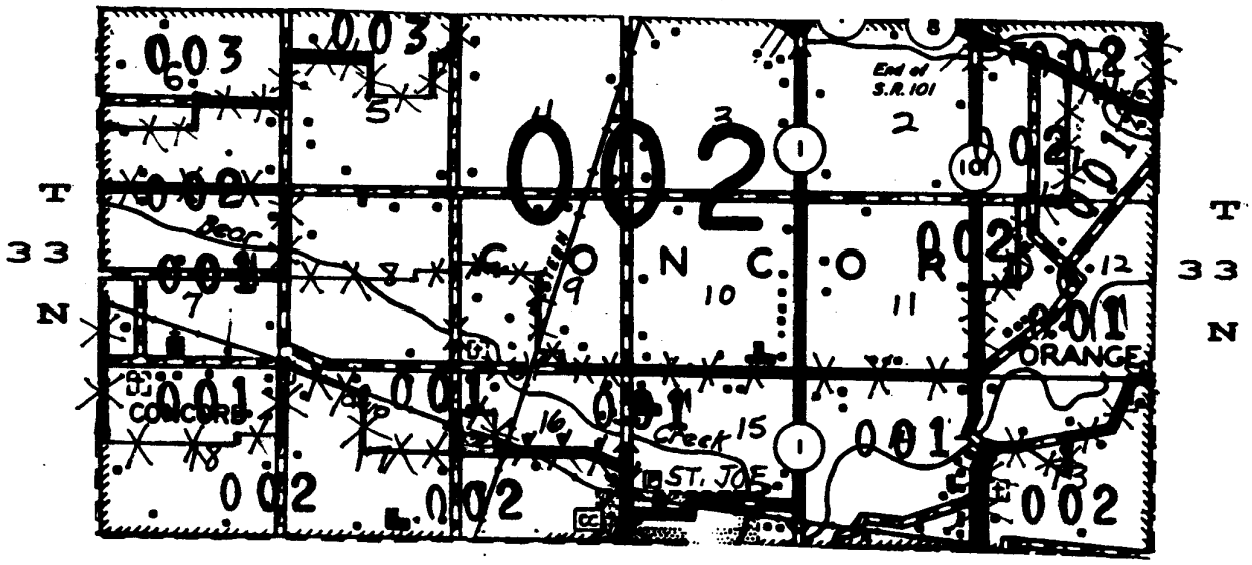

R 14 E

Date: JUN 21 1991	FCI-33 ACTUARIAL MAP	Page 4 of 17

18-033

R 12 E

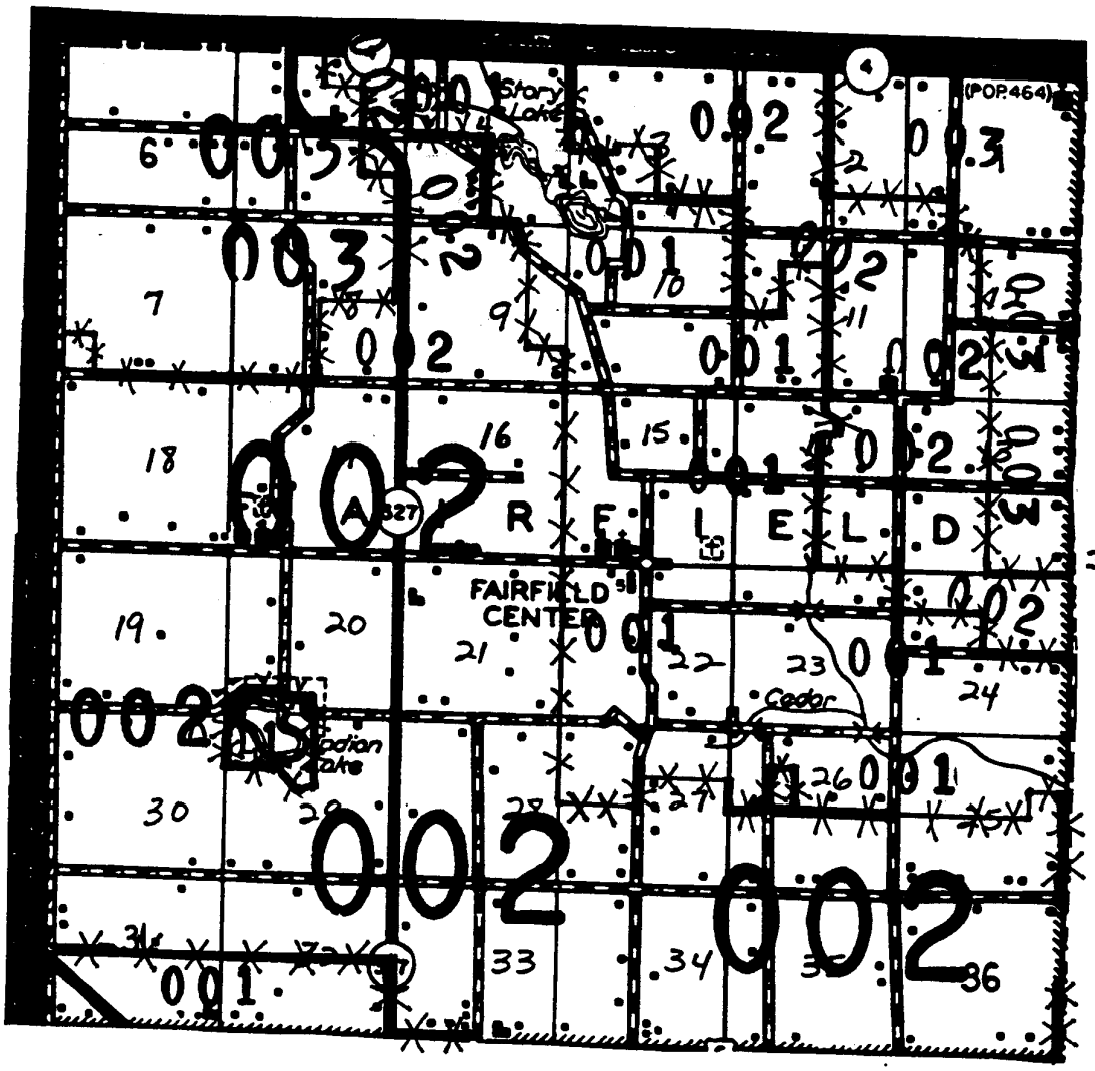

R 12 E

Date: JUN 21 1991	FCI-33 ACTUARIAL MAP	Page 5 of 17

18-033

R 14 E

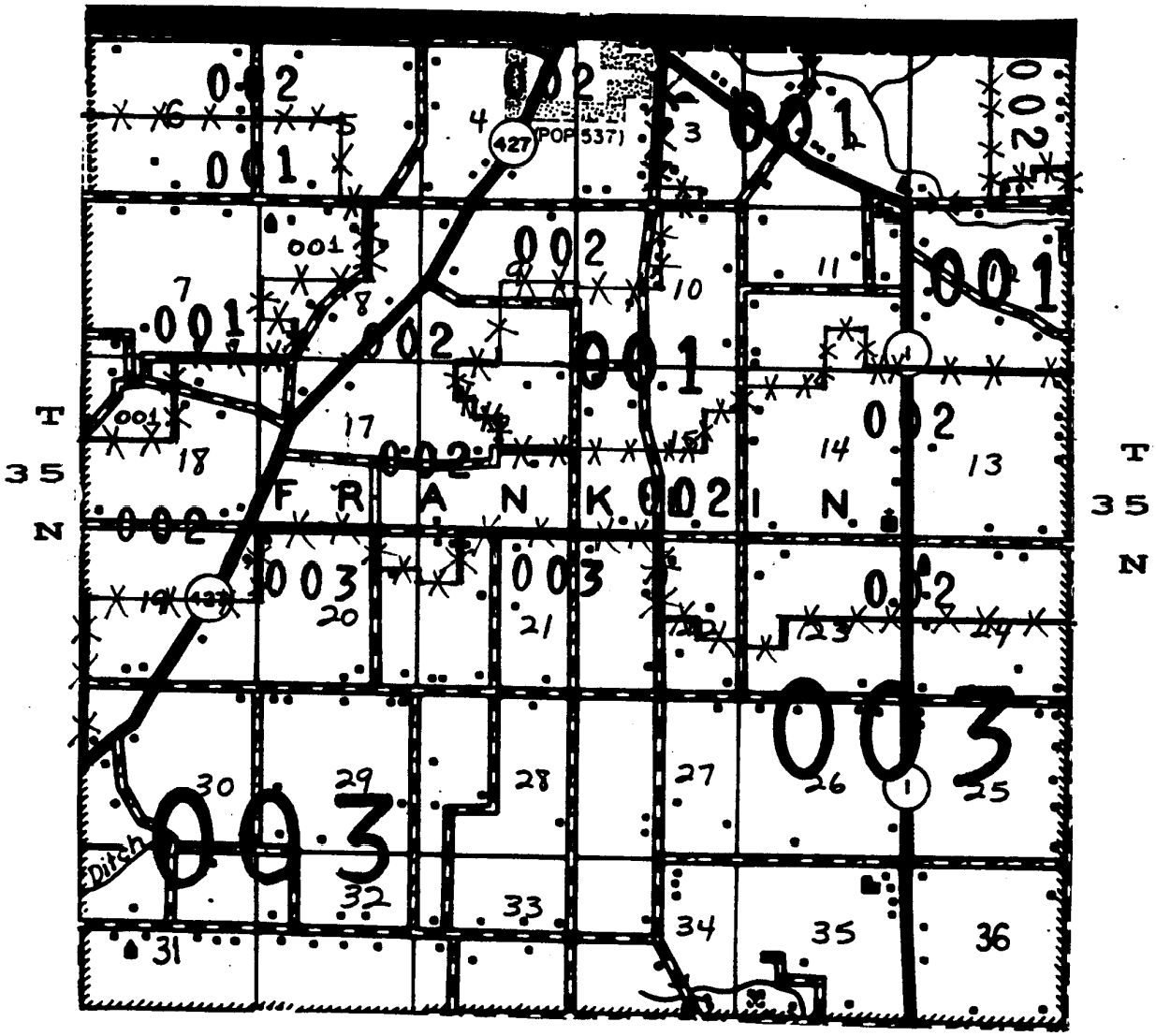

R 14 E

Date: JUN 21 1991	FCI-33 ACTUARIAL MAP	Page 6 of 17

18-033

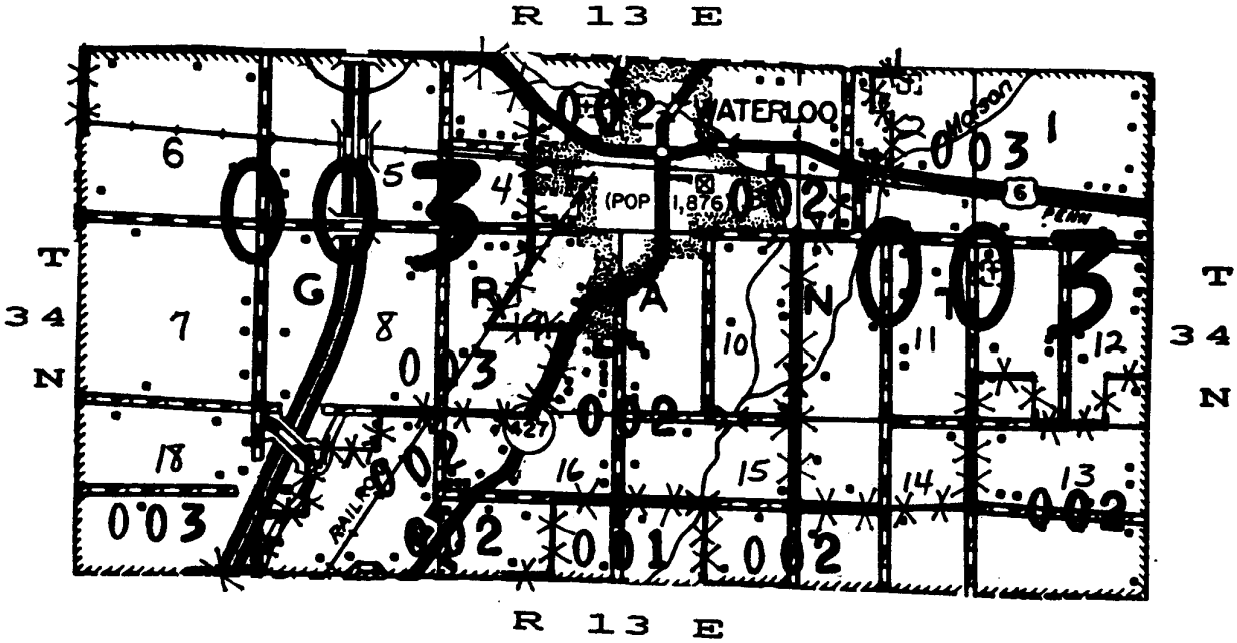

Date: JUN 21 1991	FCI-33 ACTUARIAL MAP	Page 7 of 17

18 - 033

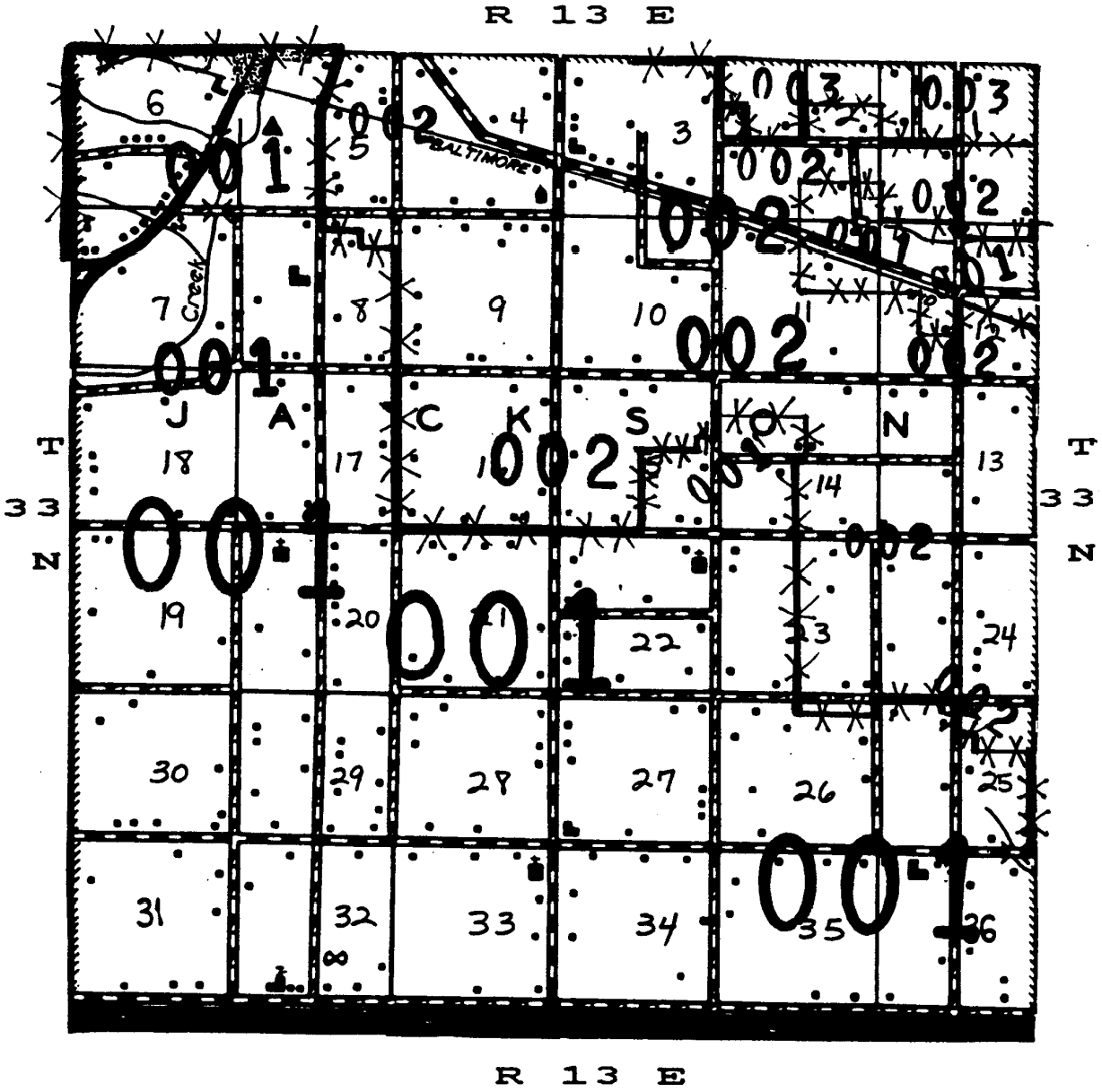

Date: JUN 21 1991	FCI-33 ACTUARIAL MAP	Page 8 of 17

18 - 033

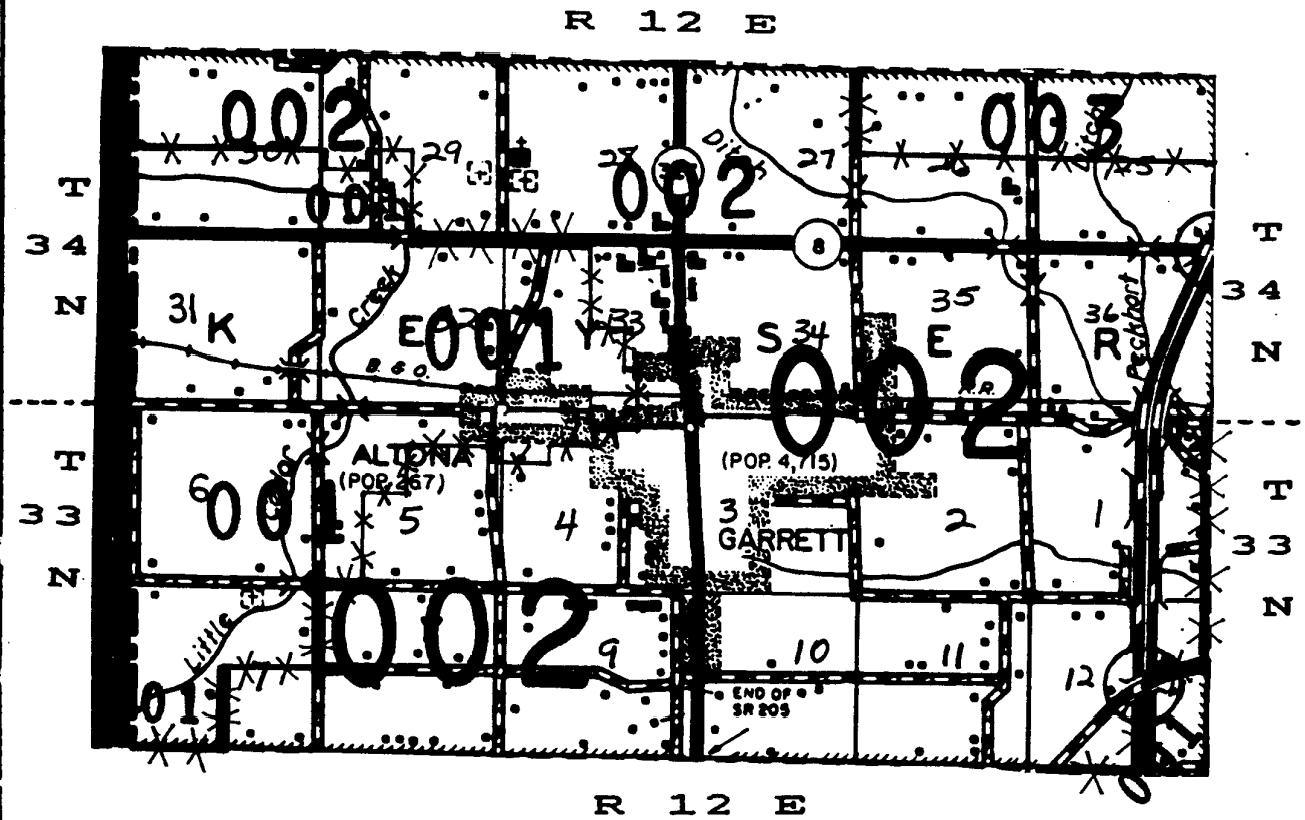

Date: JUN 21 1991	FCI-33 ACTUARIAL MAP	Page 9 of 17

18-033

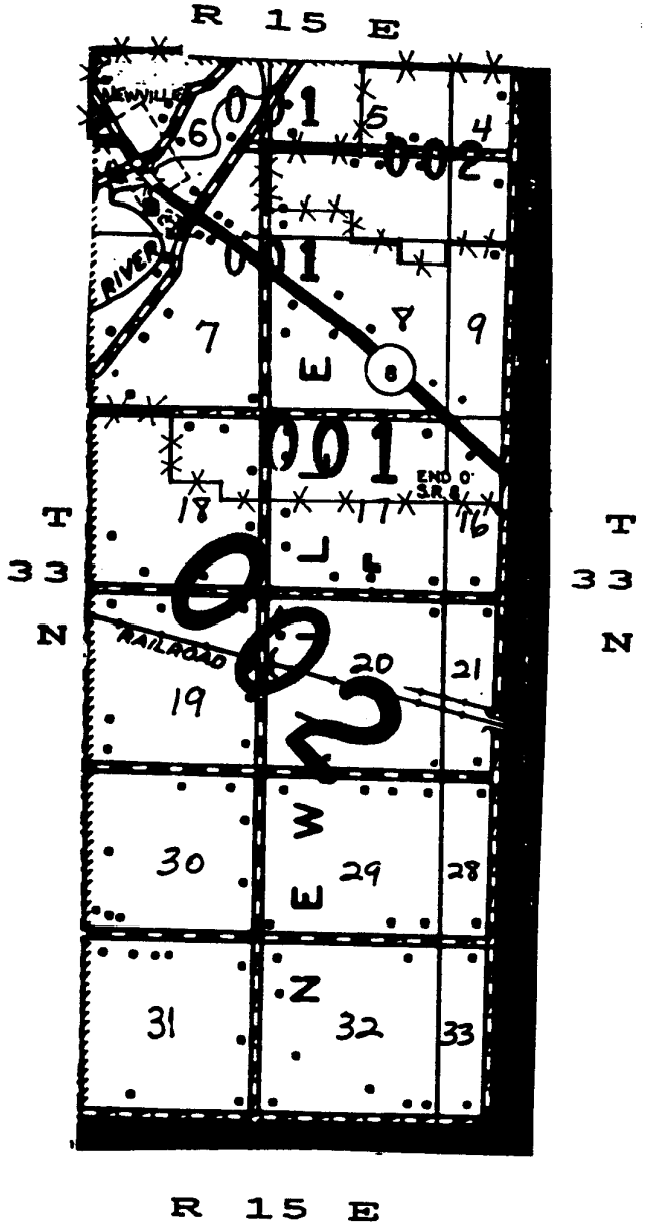

Date: JUN 21 1991	FCI-33 ACTUARIAL MAP	Page 10 of 17

18-033

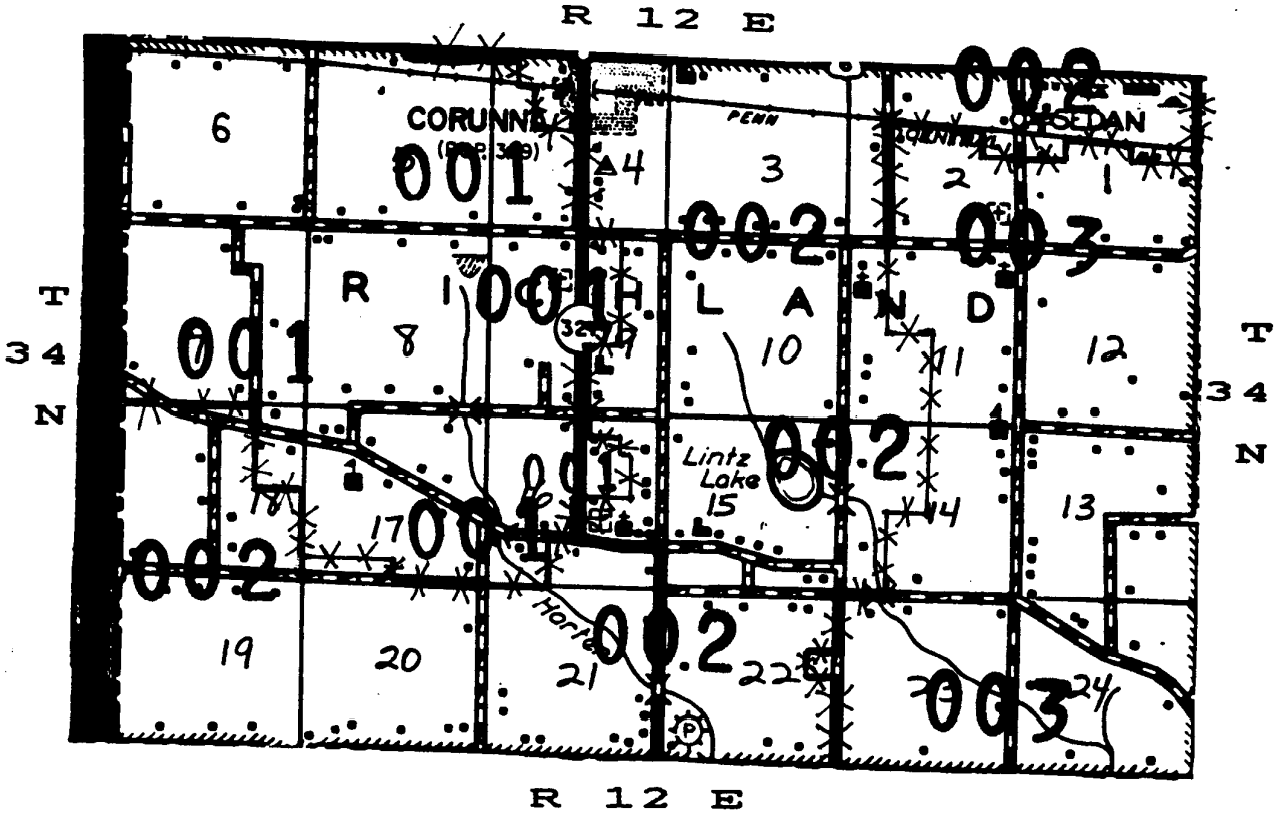

Date: JUN 21 1991	FCI-33 ACTUARIAL MAP	Page 11 of 17

18-033

R 13 E

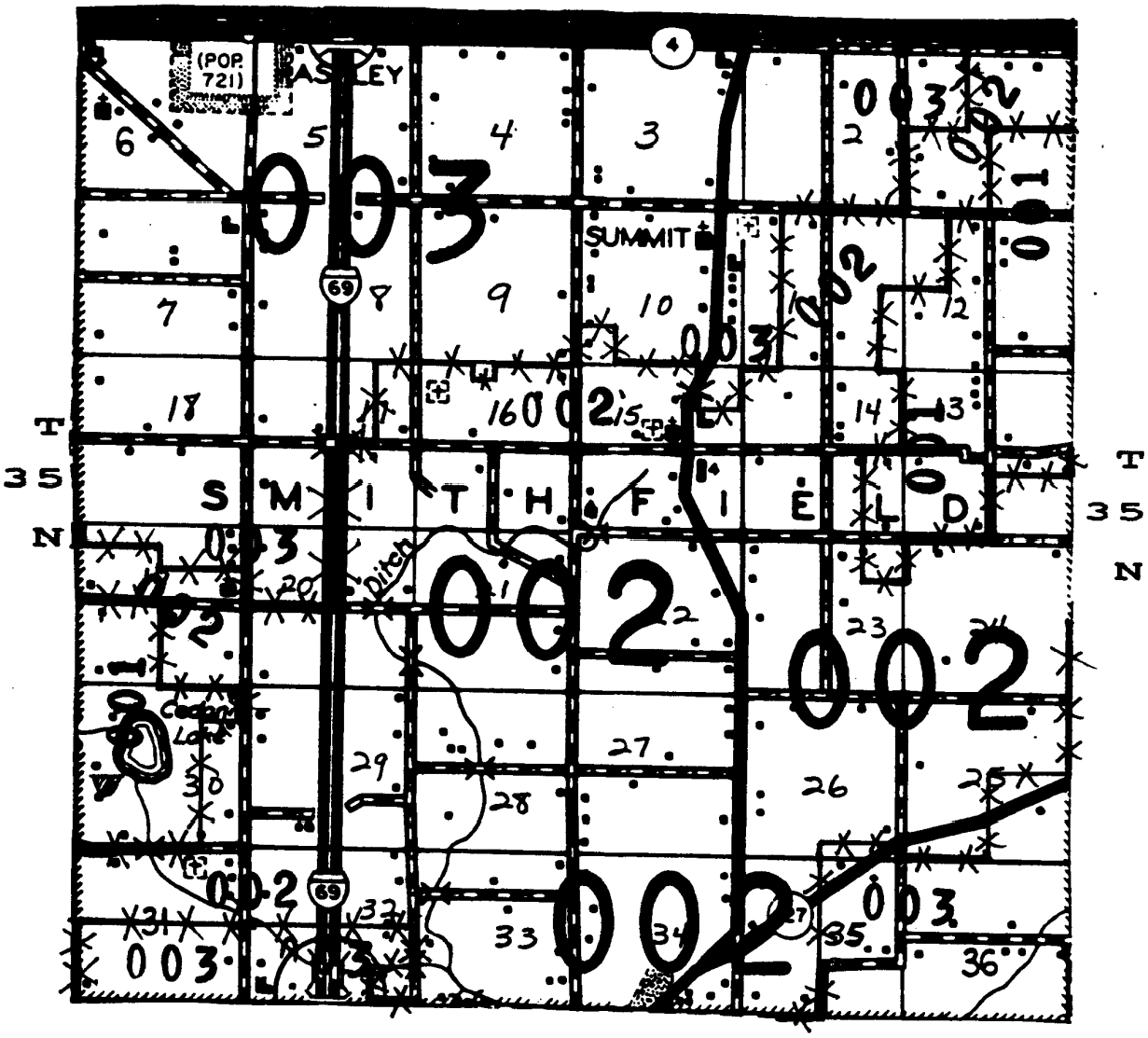

R 13 E

Date: JUN 21 1991	FCI-33 ACTUARIAL MAP	Page 12 of 17

18-033

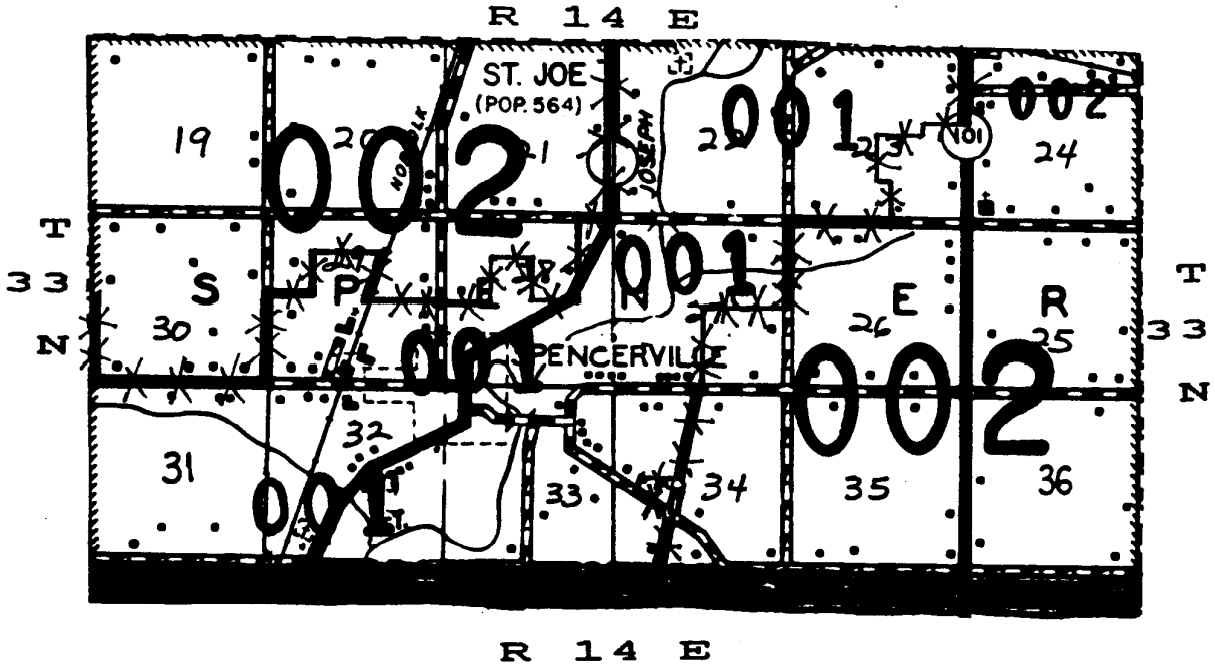

Date: JUN 21 1991	FCI-33 ACTUARIAL MAP	Page 13 of 17

18-033

R 15 E

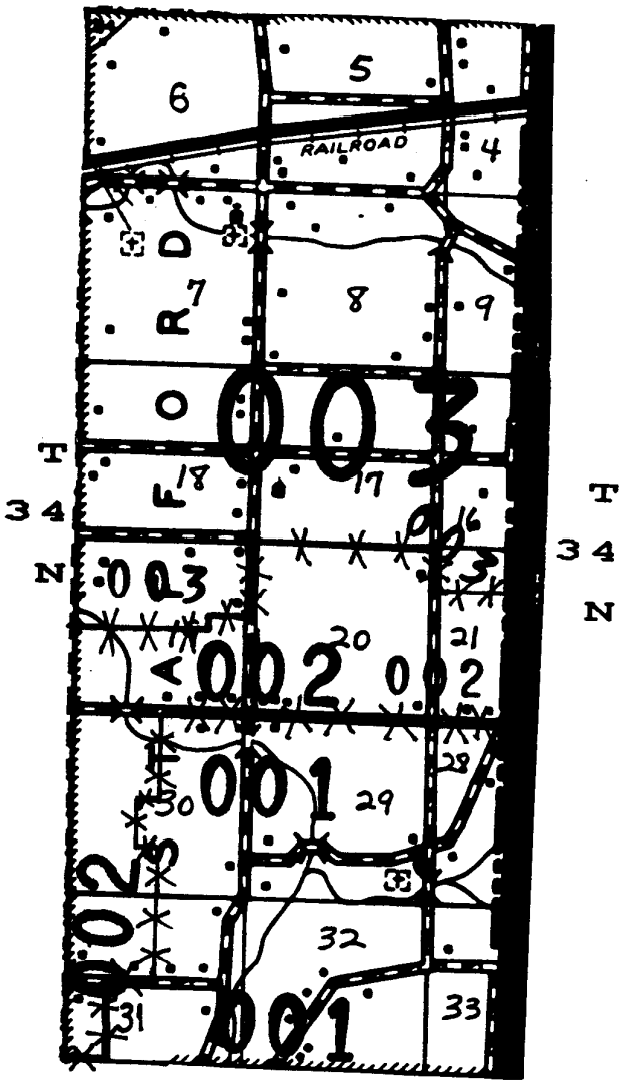

R 15 E

Date: JUN 21 1991	FCI-33 ACTUARIAL MAP	Page 14 of 17

18-033

R 15 E

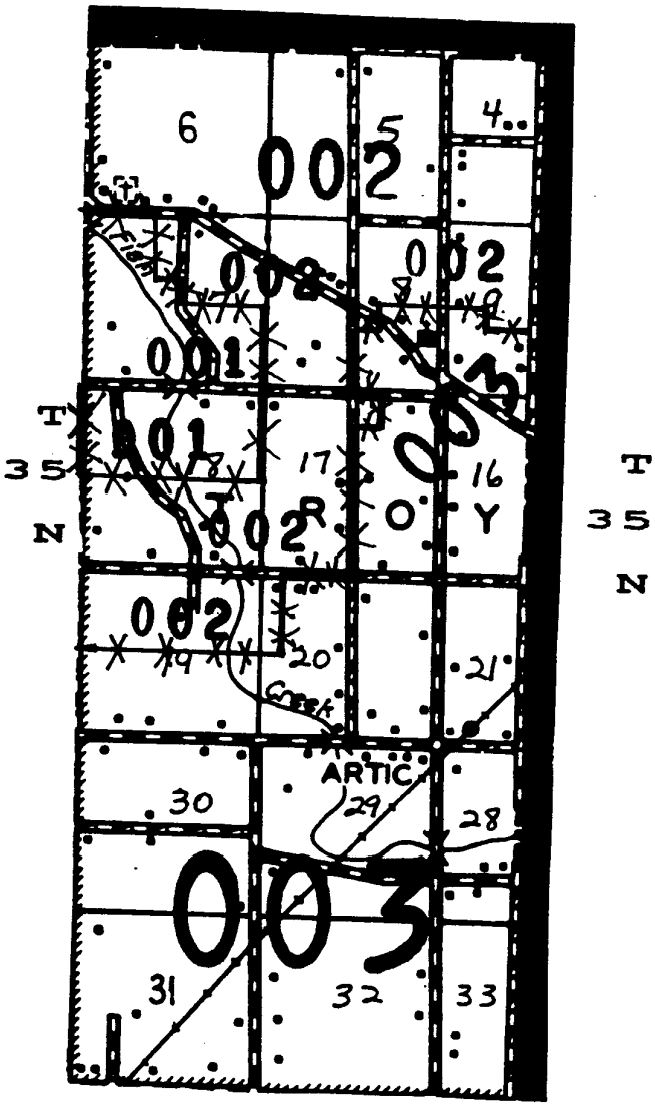

R 15 E

Date: JUN 21 1991	FCI-33 ACTUARIAL MAP	Page 15 of 17

18 - 033

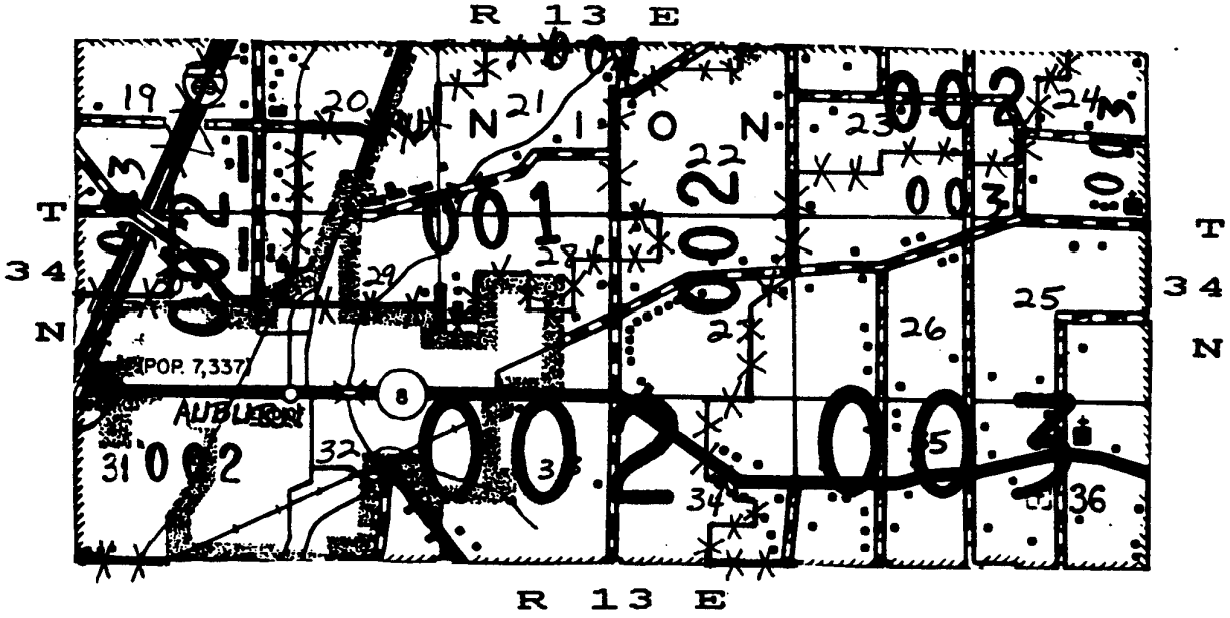

Date: JUN 21 1991	FCI-33 ACTUARIAL MAP	Page 16 of 17

18-033

R 14 E

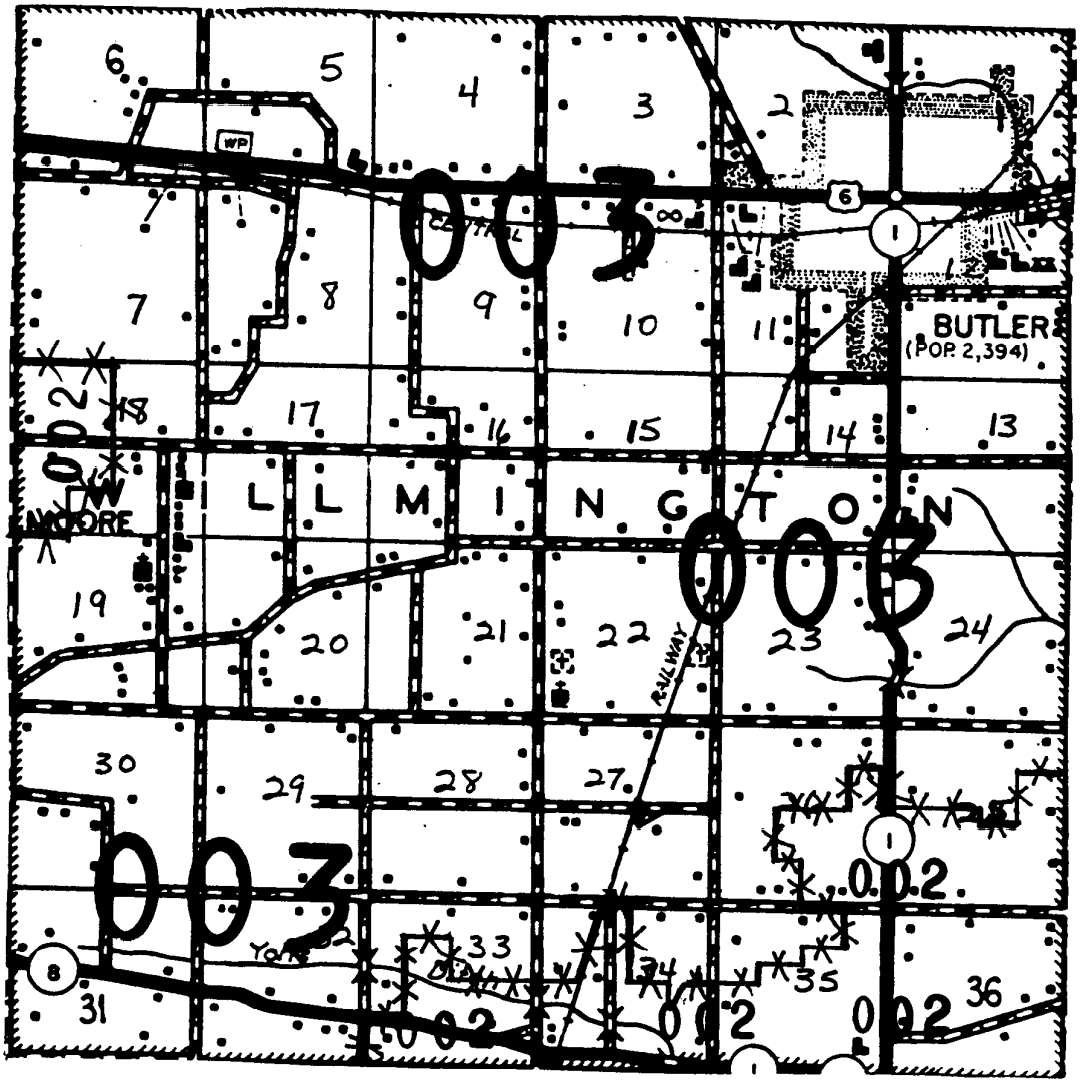

R 14 E

Date: JUN 21 1991	FCI-33 ACTUARIAL MAP	Page 17 of 17