Map Index

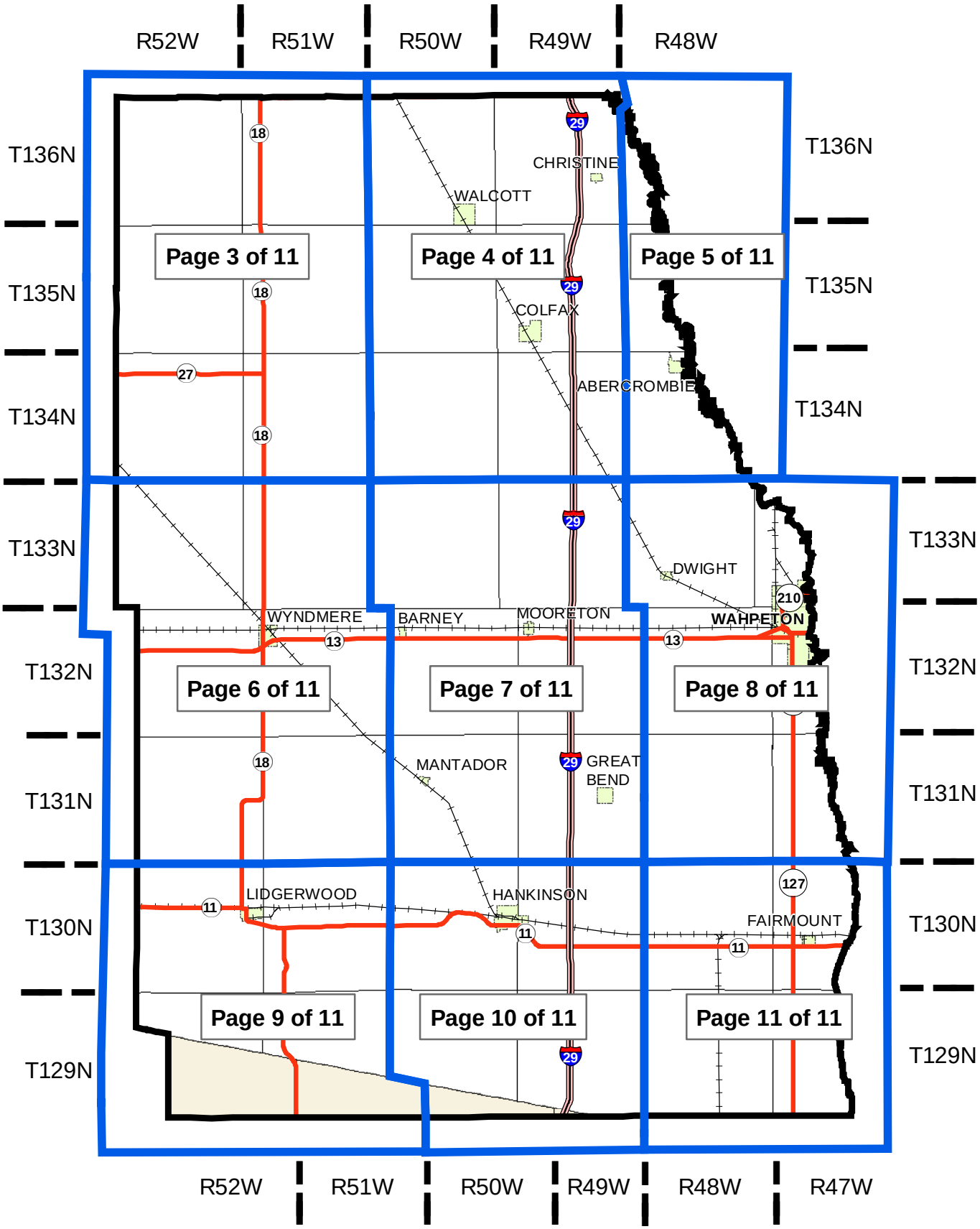
R52W
R51W
R50W
R49W
R48W
R47W
T136N
T135N
T134N
T133N
T132N
T131N
T130N
T129N
CHRISTINE
WALCOTT
COLFAX
ABERCROMBIE
DWIGHT
WYNDMERE
BARNEY
MOORETON
WAHPETON
MANTADOR
GREAT BEND
LIDGERWOOD
HANKINSON
FAIRMOUNT
Page 3 of 11
Page 4 of 11
Page 5 of 11
Page 6 of 11
Page 7 of 11
Page 8 of 11
Page 9 of 11
Page 10 of 11
Page 11 of 11

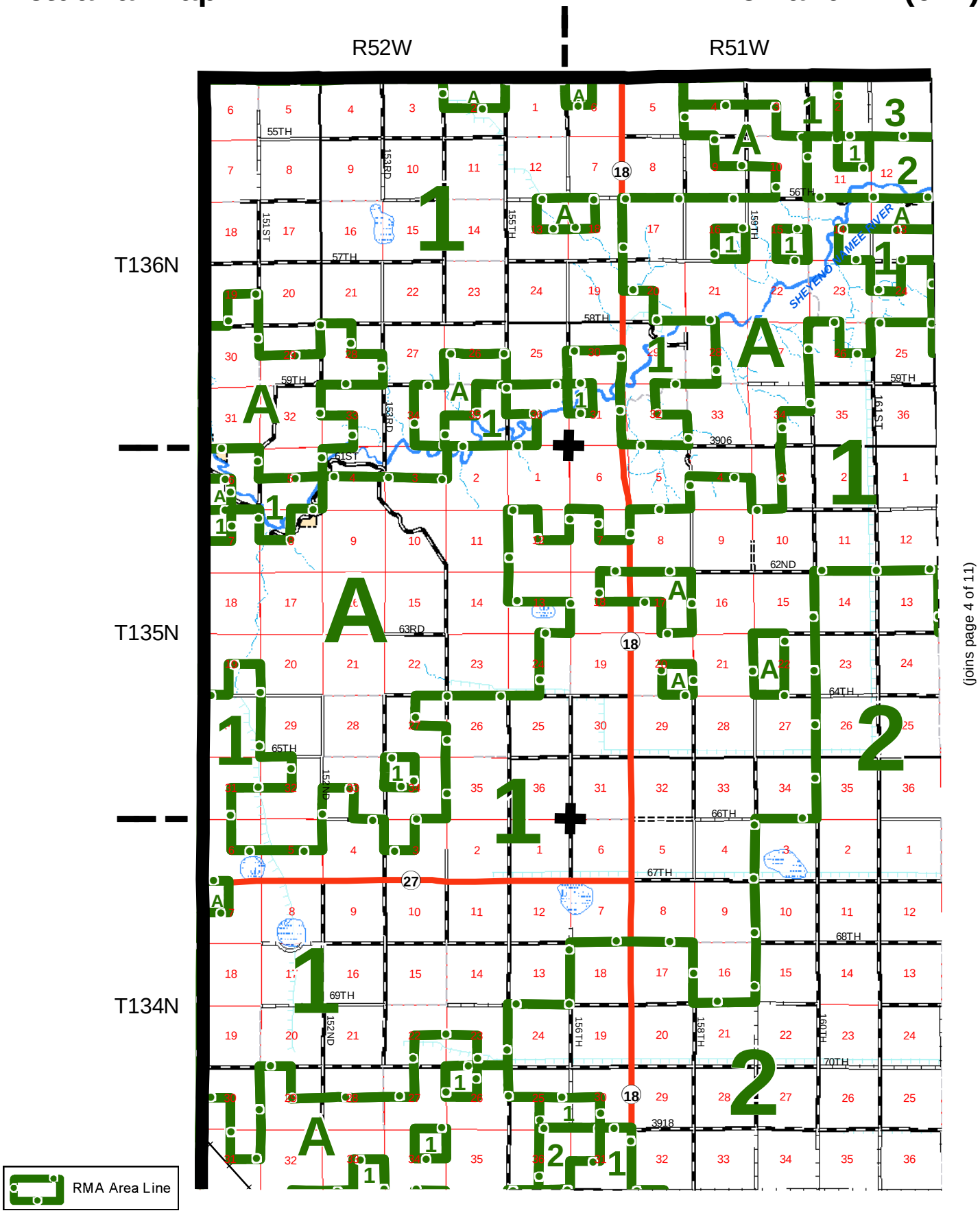
R52W
R51W
T136N
T135N
T134N
55TH
56TH
57TH
58TH
59TH
61ST
62ND
63RD
64TH
65TH
66TH
67TH
68TH
69TH
70TH
151ST
152ND
152RD
153RD
155TH
156TH
158TH
159TH
160TH
161ST
SHEYENNE RIVER
3906
3918
18
27
(joins page 4 of 11)
(joins page 6 of 11)
RMA Area Line

FCI-33
Actuarial Map

North Dakota (38)
Richland (077)

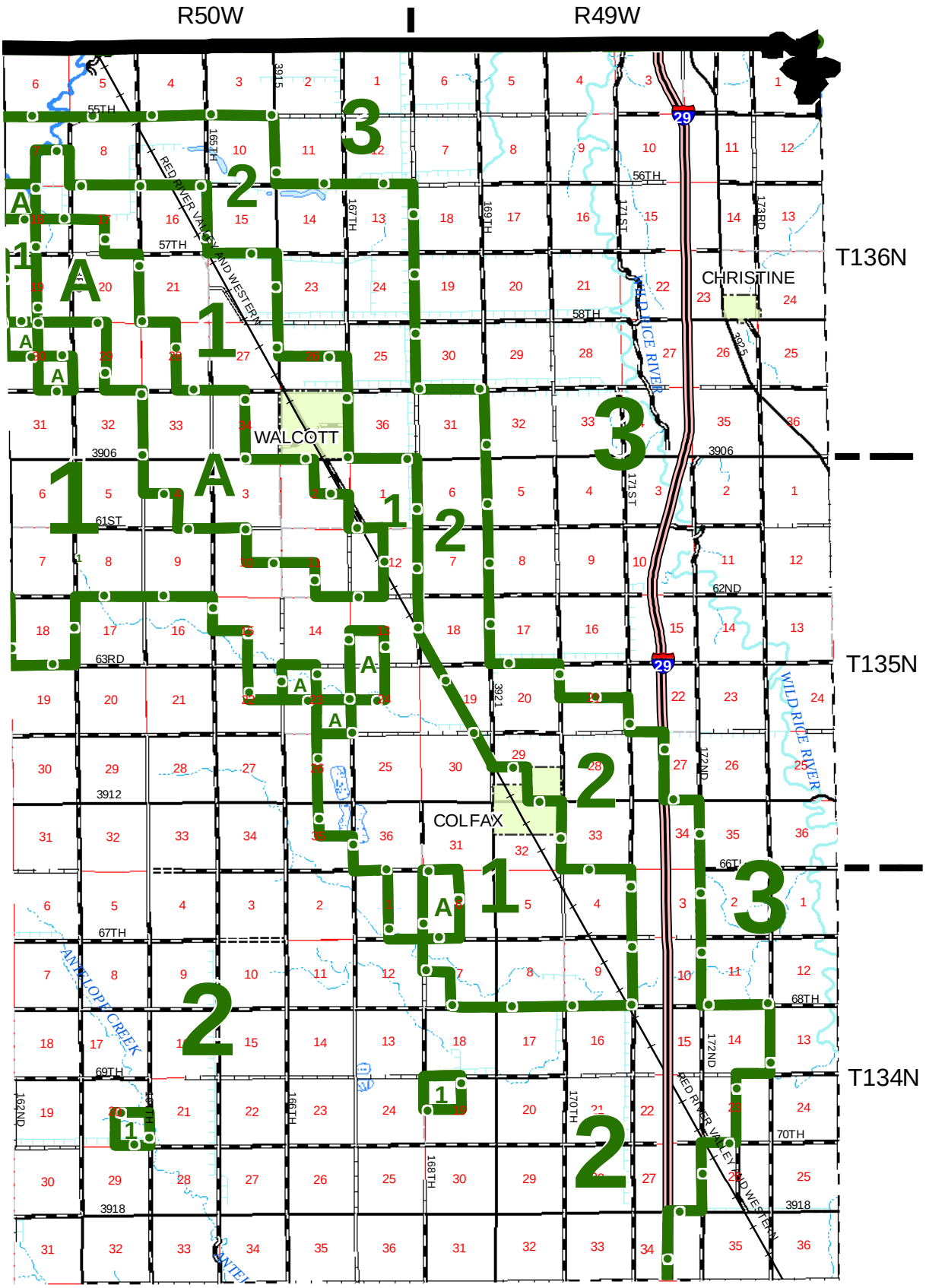

(joins page 3 of 11)

(joins page 5 of 11)

(joins page 7 of 11)

RMA Area Line

Approved: Billings Regional Office **Date: 08/08/2008** **Page: 4 of 11**

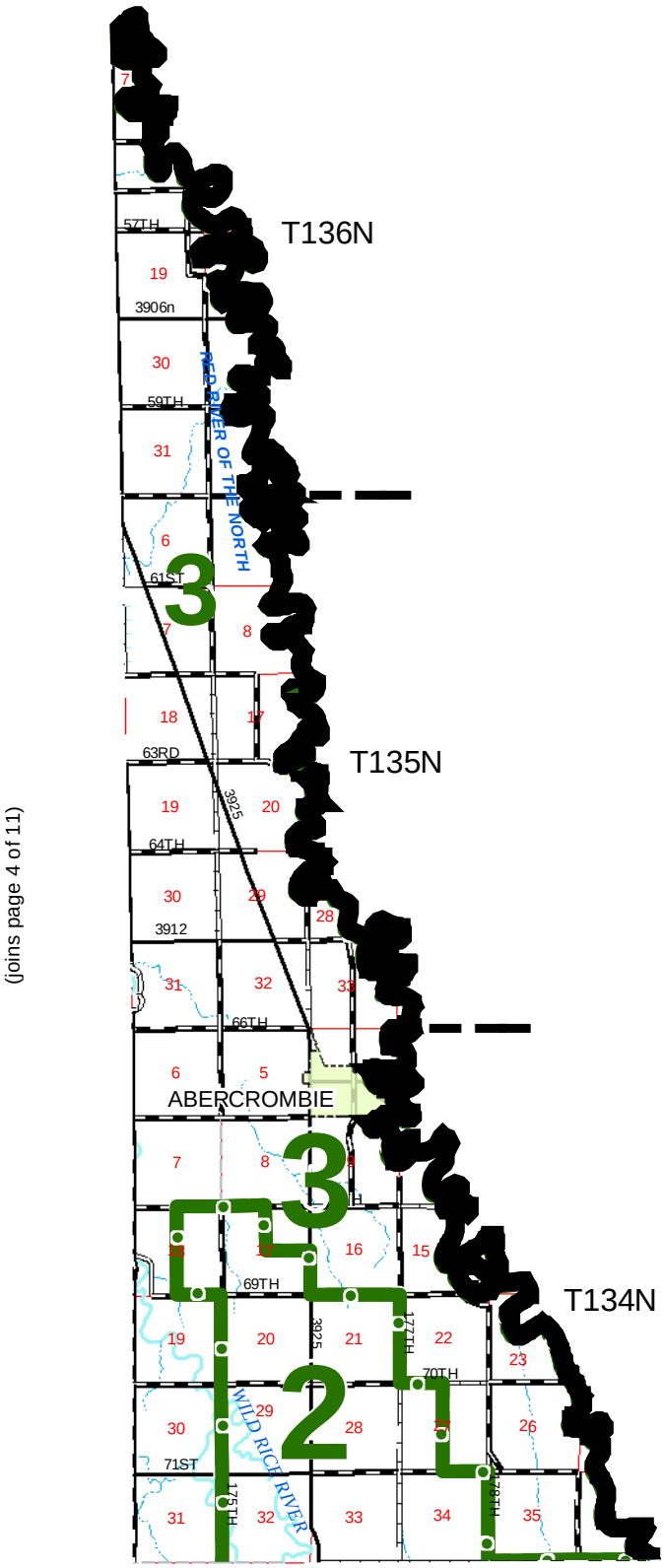

RMA Area Line

FCI-33
Actuarial Map

North Dakota (38)
Richland (077)

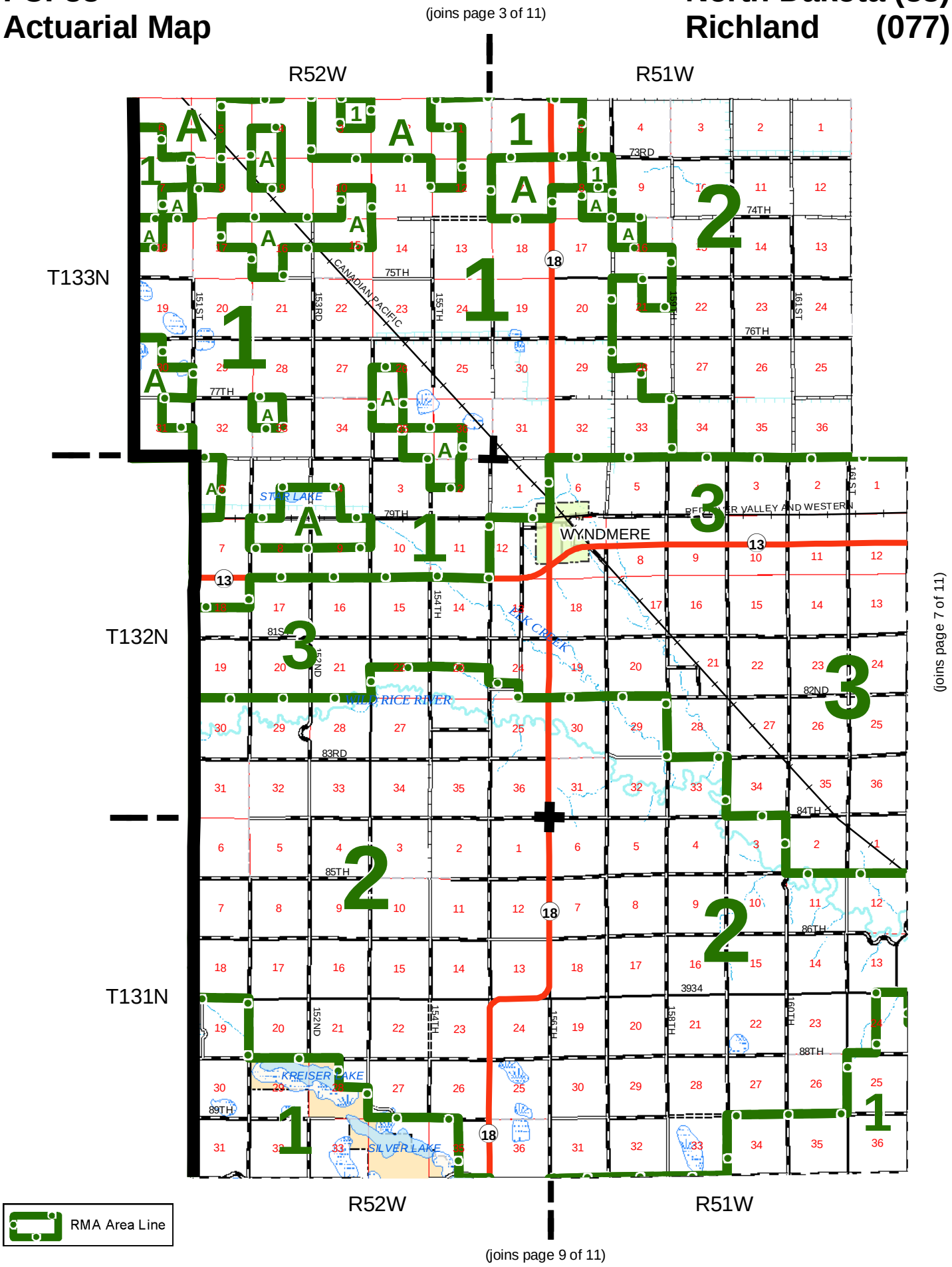

FCI-33
Actuarial Map

North Dakota (38)
Richland (077)

(joins page 4 of 11)

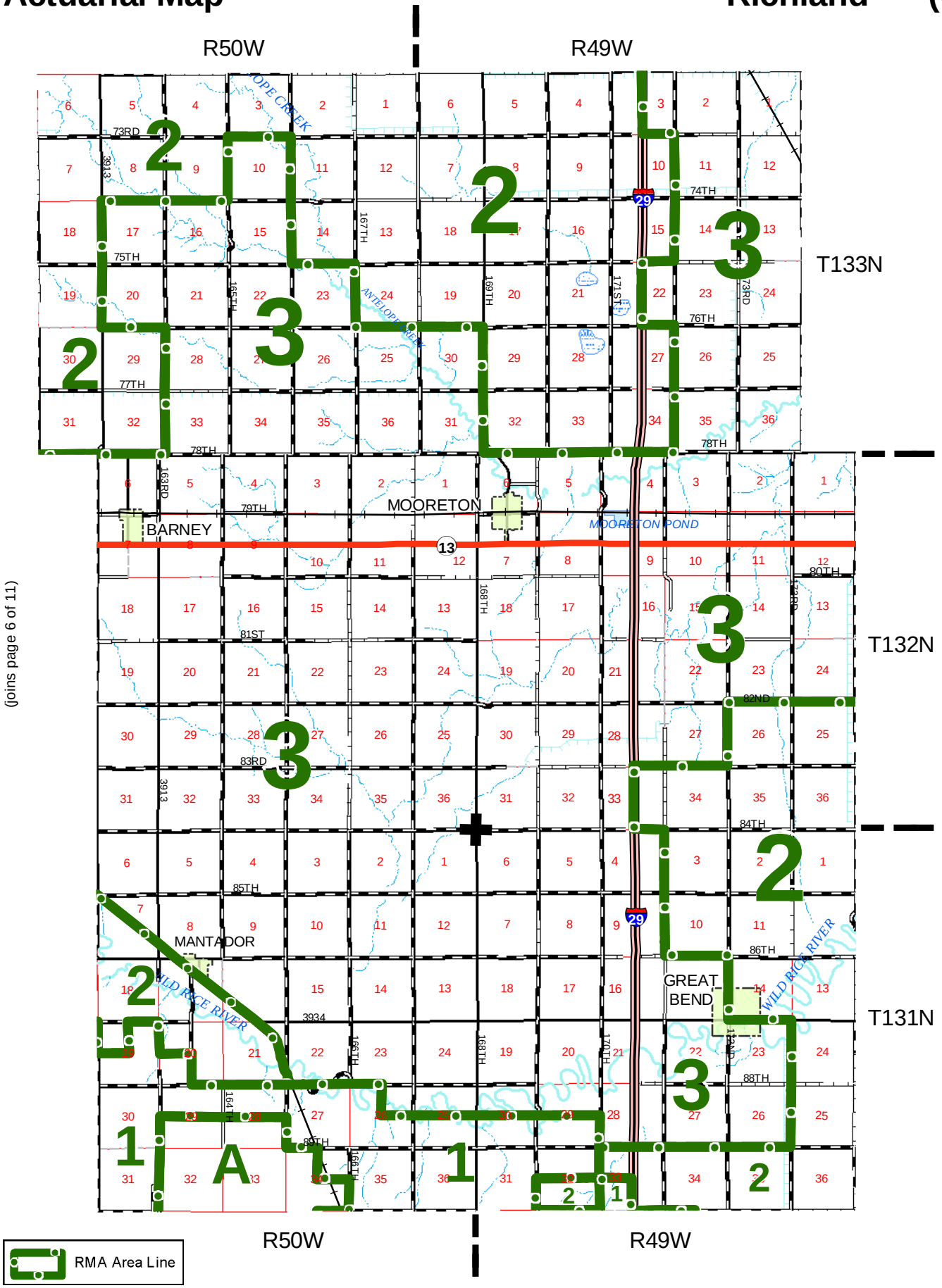

(joins page 6 of 11)

(joins page 8 of 11)

RMA Area Line

(joins page 10 of 11)

(joins page 5 of 11)

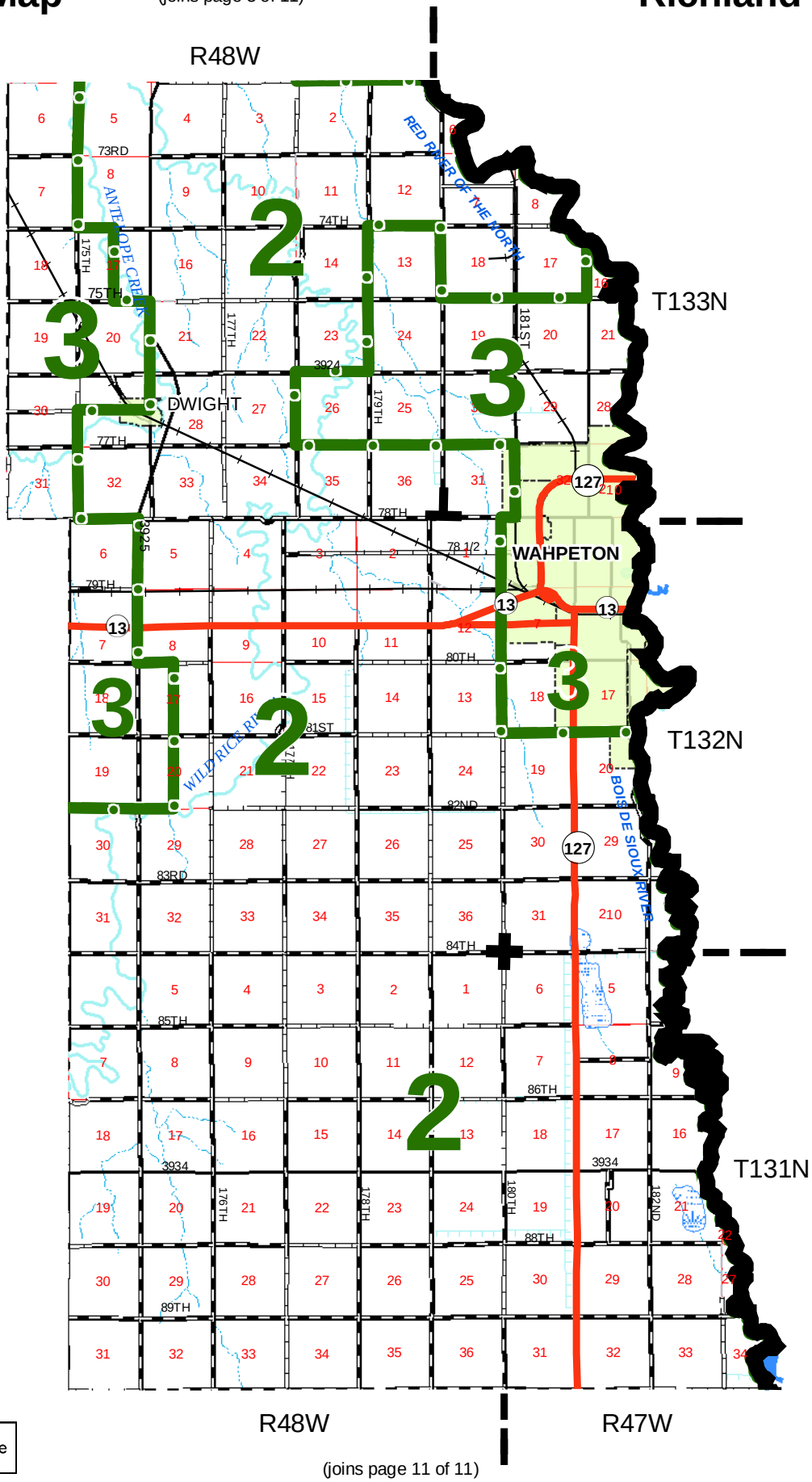

(joins page 7 of 11)

(joins page 11 of 11)

RMA Area Line

(joins page 6 of 11)

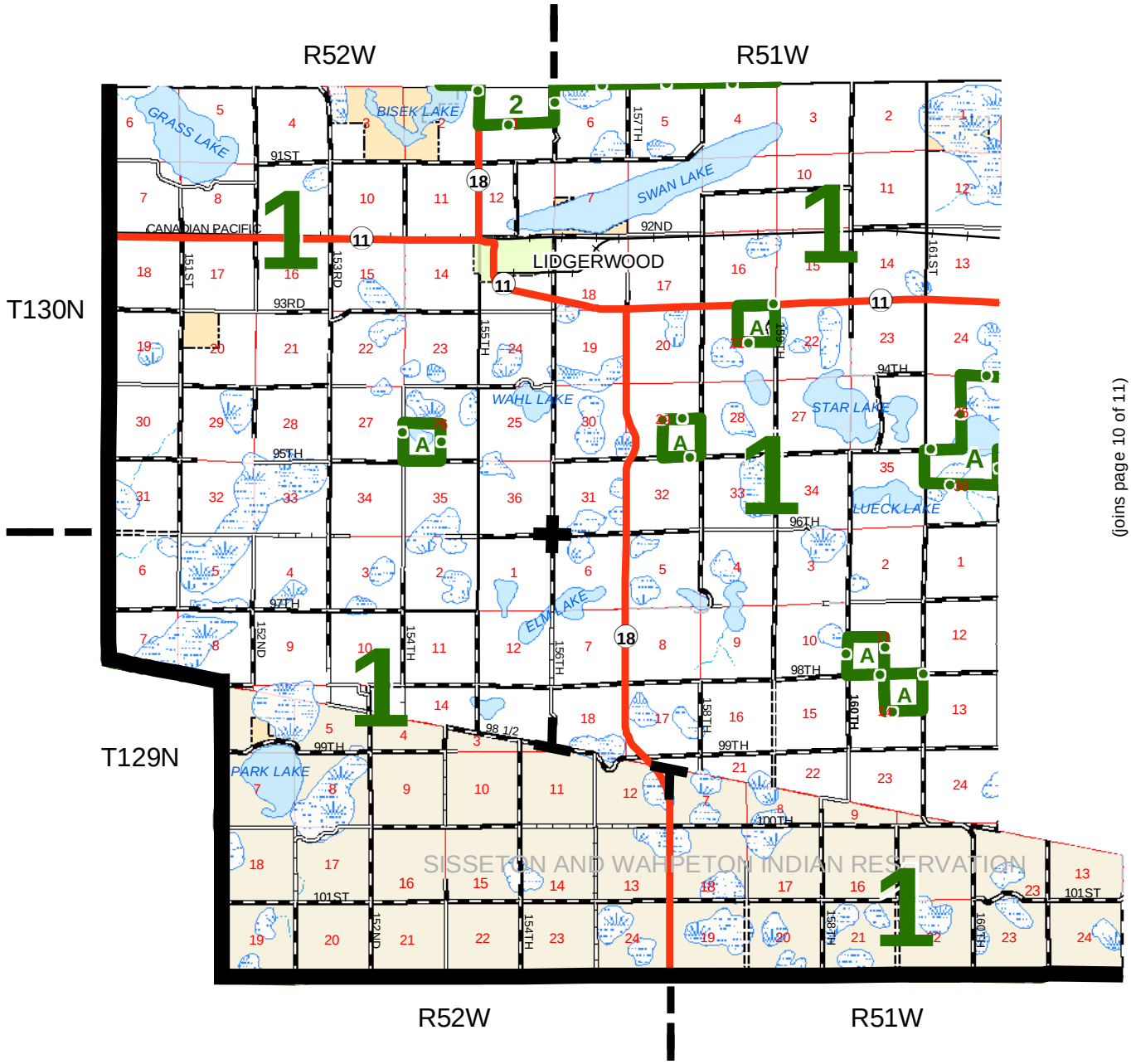

(joins page 10 of 11)

RMA Area Line

(joins page 7 of 11)

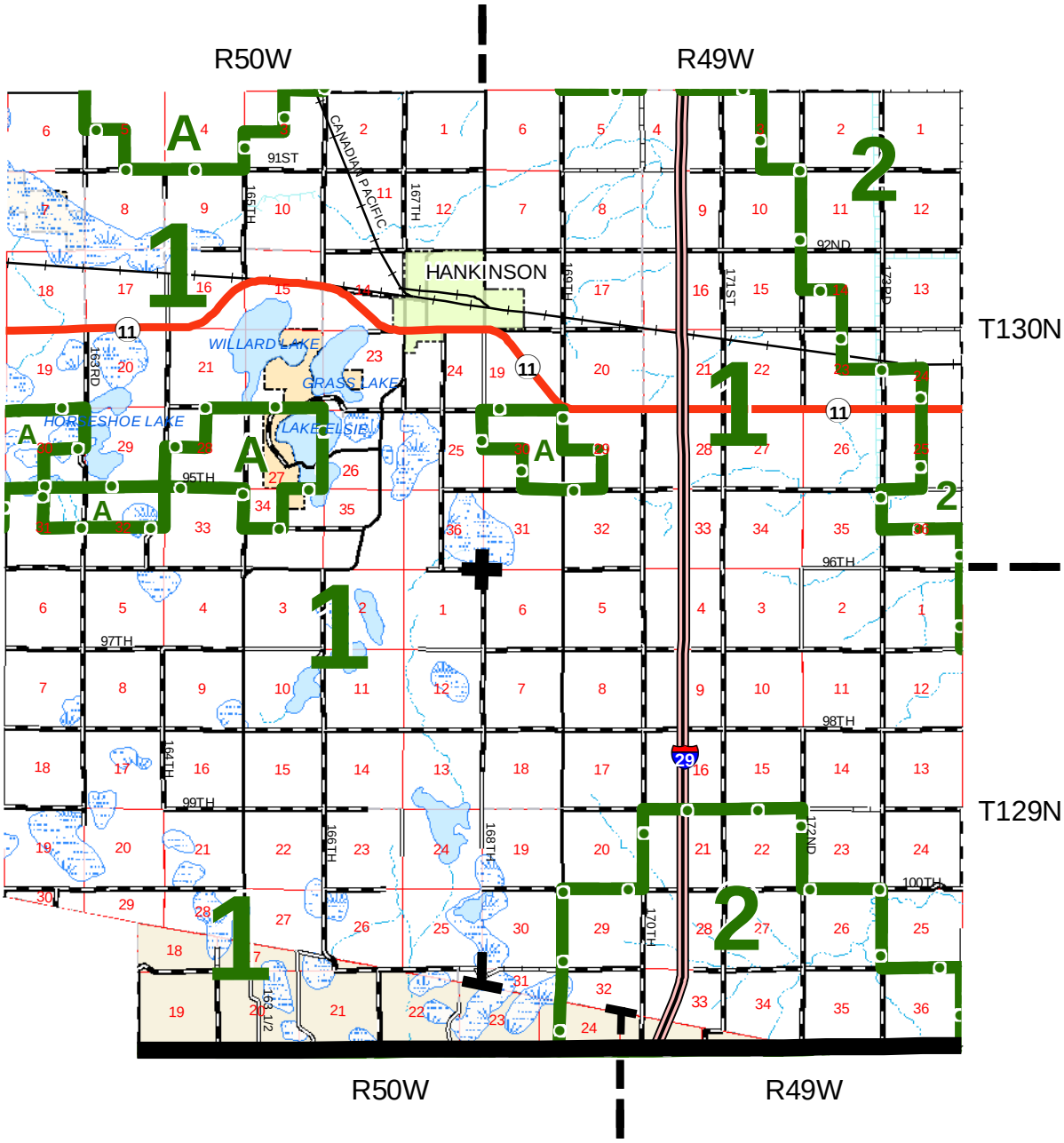

(joins page 9 of 11)

(joins page 11 of 11)

RMA Area Line

(joins page 8 of 11)

(joins page 10 of 11)

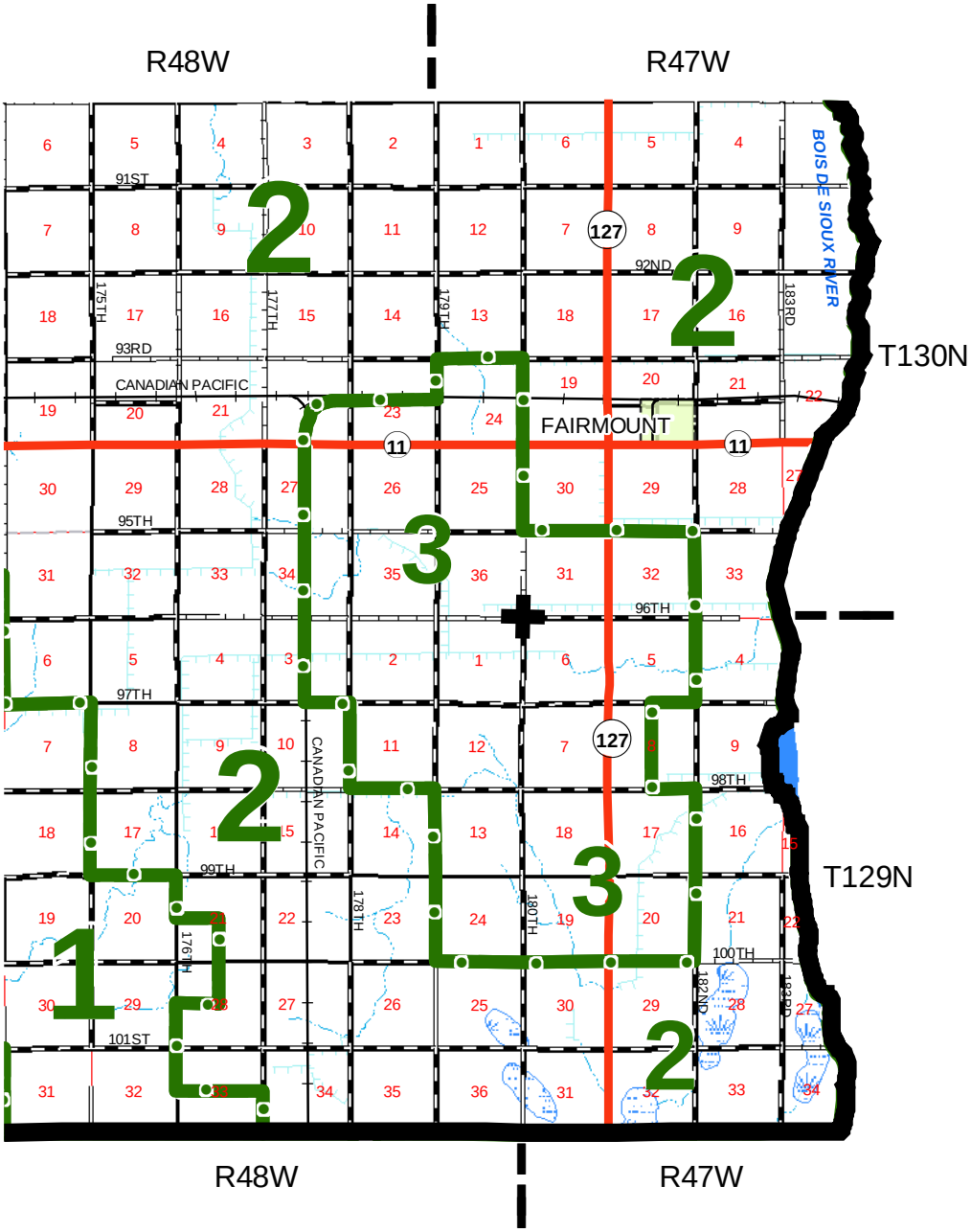

RMA Area Line